

A12 Chelmsford to A120 widening scheme

TR010060

2.2.1 PERMANENT WORKS PLANS

APFP Regulation 5(2)(j)

Planning Act 2008

Infrastructure Planning (Applications: Prescribed
Forms and Procedure) Regulations 2009

Volume 2

August 2022

Infrastructure Planning

Planning Act 2008





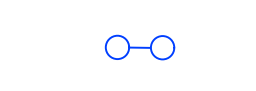
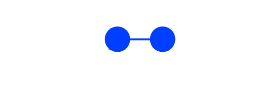
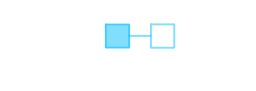















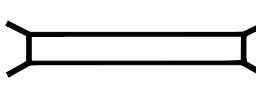
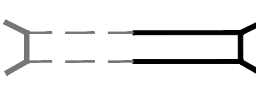





A12 Chelmsford to A120 widening scheme Development Consent Order 202[]

PERMANENT WORKS PLANS














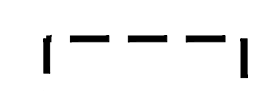


Regulation Reference	Regulation 5(2)(j)
Planning Inspectorate Scheme Reference	TR010060
Application Document Reference	TR010060/APP/2.2.1
Author	A12 Project Team and National Highways

Version	Date	Status of Version
Rev 1	August 2022	DCO APPLICATION





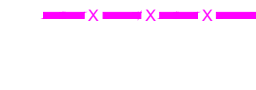

LEGEND (PERMANENT WORKS)

-  ORDER LIMITS
-  ORDER LIMITS EXCLUSION ZONE
-  ADMINISTRATIVE BOUNDARY
-  WORK CENTERLINE
-  COMMENCEMENT OF LINEAR WORKS
-  TERMINATION OF LINEAR WORKS
-  ROUNDABOUT WORKS - COMMENCEMENT AND TERMINATION POINT
-  ATTENUATION POND
-  PROPOSED RETAINING WALL
-  EXISTING RETAINING WALL
-  LIMITS OF DEVIATION OF FLOOD MITIGATION AREA
-  LIMITS OF DEVIATION FOR PERMANENT WORKS
-  BORROW PITS - RESTORATION WORKS
-  PROPOSED CUT-OFF DITCH
-  EXISTING DITCH / MINOR WATERCOURSE (TO BE RETAINED)
-  EXISTING DITCH / MINOR WATERCOURSE (TO BE REALIGNED)
-  EXISTING DITCH / MINOR WATERCOURSE (TO BE ABANDONED)
-  NEW OR MODIFIED BRIDGE DECK
-  EXISTING BRIDGE DECK
-  NEW AND IMPROVED FOOTPATH / BRIDLEWAY
-  EXISTING PUBLIC RIGHT OF WAY
-  NEW STANDALONE CYCLE TRACK
-  EXISTING CULVERT (TO BE RETAINED)
-  PROPOSED CULVERT - MINOR WATERCOURSE
-  EXISTING CULVERT (TO BE EXTENDED)
-  EXISTING CULVERT (TO BE ABANDONED)
-  PRIVATE MEANS OF ACCESS
-  PROPOSED TECHNOLOGY GANTRY (CANTILEVER)
-  PROPOSED TECHNOLOGY GANTRY

LEGEND (TEMPORARY WORKS)

-  ORDER LIMITS
-  ORDER LIMITS EXCLUSION ZONE
-  ADMINISTRATIVE BOUNDARY
-  MAIN COMPOUNDS
-  SATELLITE COMPOUNDS
-  TRAFFIC MANAGEMENT RECOVERY AREA
-  TEMPORARY CAR PARK
-  BORROW PIT - EXCAVATION WORKS
-  HAUL ROADS
-  TEMPORARY ROADS
-  LIMITS OF DEVIATION - TEMPORARY WORKS
-  TEMPORARY BRIDGE
-  TEMPORARY OFFICE FOR THIRD PARTY
-  TEMPORARY PRIVATE MEANS OF ACCESS
-  TEMPORARY GAS CROSSING
-  LIMITS OF DEVIATION SEPARATION

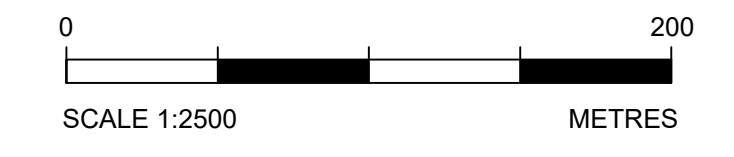
LEGEND (UTILITY DIVERSIONS)


-  ORDER LIMITS
-  ORDER LIMITS EXCLUSION ZONE
-  ADMINISTRATIVE BOUNDARY
-  SINGLE UTILITY
-  MULTIPLE UTILITIES
-  LIMITS OF DEVIATION - UTILITIES

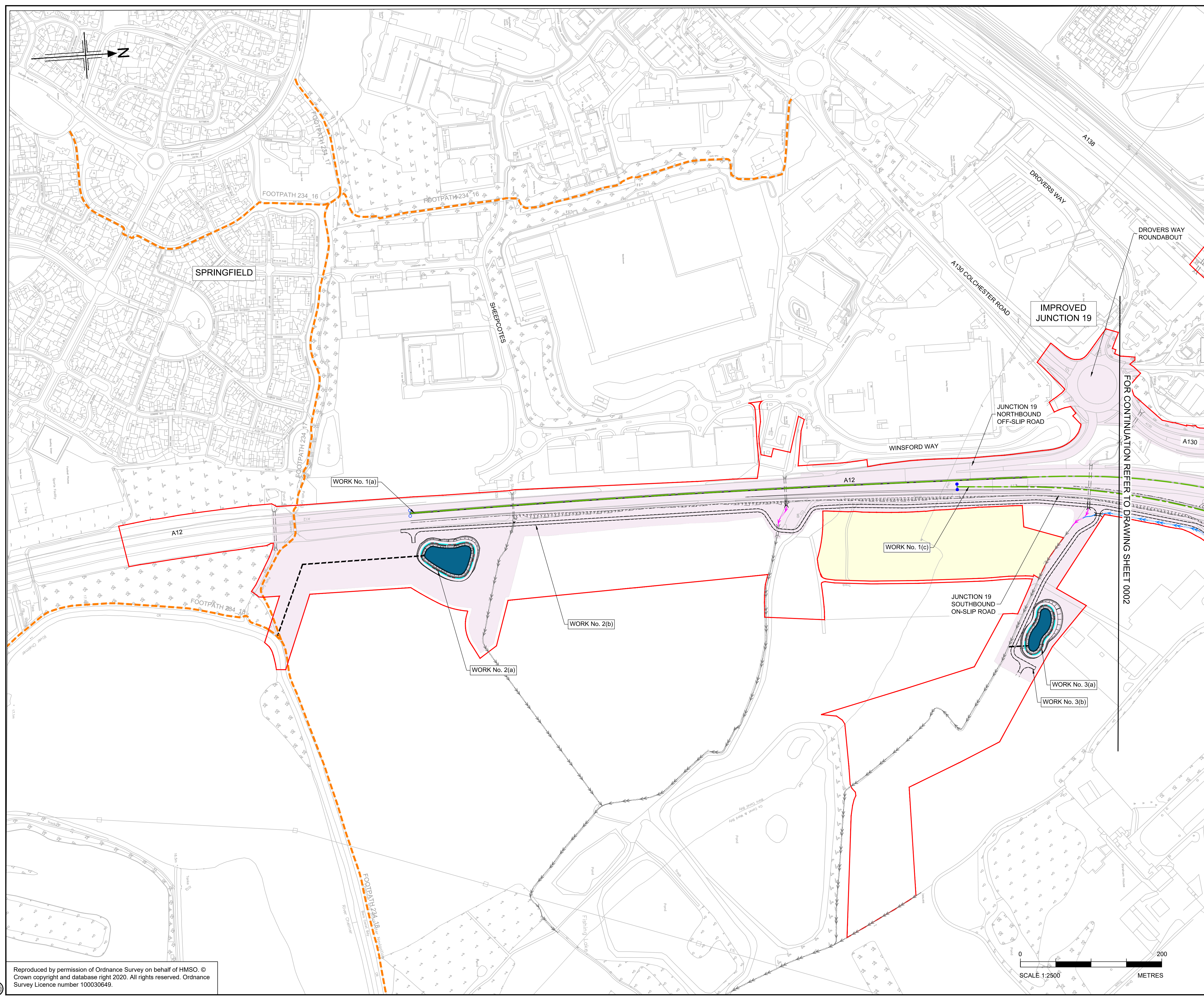
NOTES

THIS WORKS PLANS LEGEND SHOULD BE READ IN CONJUNCTION WITH:

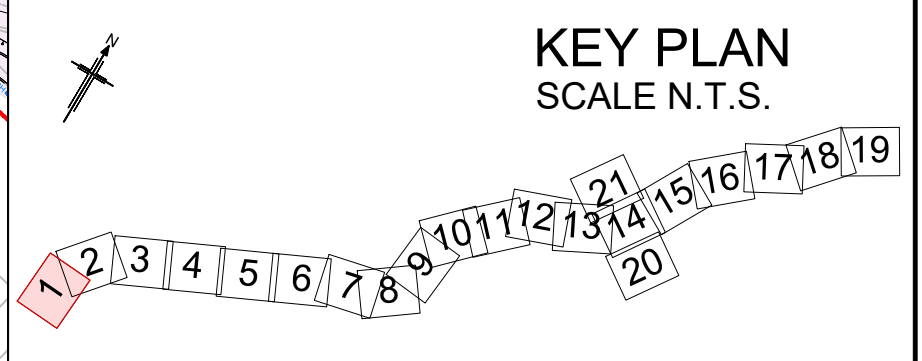
1. THE LOCATION KEY PLAN.
2. THE WORKS PLANS DRAWINGS.



P01	01/08/22	FINAL FOR DCO SUBMISSION	ES WD CA DT
Rev	Rev. Date	Purpose of revision	Drawn/Checked/Rev'd/Approv'd
Development Consent Order Number:		Development Consent Order Drawing Number:	
TR010060		TR010060/APP/2.2	
Client			
			
Project			
A12 CHELMSFORD TO A120 WIDENING SCHEME			
Drawing title			
WORKS PLANS LEGEND			
Regulation		REGULATION 5(2)(j)	
Purpose of issue		DCO APPLICATION	
State Code		Preliminary	
Project Stage		PCF3	
Scale at A1 (841x594mm)		Drawing status	
		S4	
Jacobs No.		Rev	
B36601D1		P01	
Client no.		HE551497	
Drawing number			
PIN Originator Volume			
HE551497 - JAC - LDC -			
Location Type Role Number			
SCHW -DR- C -0922			



- NOTES
1. ALL DIMENSIONS ARE IN METRES UNLESS OTHERWISE STATED.
 2. THE PROPOSED WORKS WILL BE SUBJECT TO DETAILED DESIGN DEVELOPMENT. ANY CHANGES WILL BE LIMITED TO BEING WITHIN THE ORDER LIMITS OR THE RELEVANT LIMITS OF DEVIATION WHERE NOT COINCIDENT WITH THE ORDER LIMITS AND SUBJECT TO THE REQUIREMENTS OF SCHEDULE 2 TO THE DEVELOPMENT CONSENT ORDER (APPLICATION DOCUMENT REFERENCE TR10060/APP/3.1).
 3. THE BASE MAPPING IS BASED ON ORDNANCE SURVEY (O/S) DATA.
 4. WORKS ARE DESCRIBED IN SCHEDULE 1(AUTHORISED DEVELOPMENT) OF THE DEVELOPMENT CONSENT ORDER [TR10060/APP/3.1].
 5. THESE WORKS PLANS SHOULD BE READ IN CONJUNCTION WITH ALL OTHER APPLICATION DOCUMENTS.



Rev	Rev. Date	Purpose of revision	Drawn	Checked	Rev'd	Appr'd
P01	01/08/22	FINAL FOR DCO SUBMISSION	ES	WD	CA	DT

Development Consent Order Number: TR010060
 Development Consent Order Drawing Number: TR010060/APP/2.2.1



Project: A12 CHELMSFORD TO A120 WIDENING SCHEME

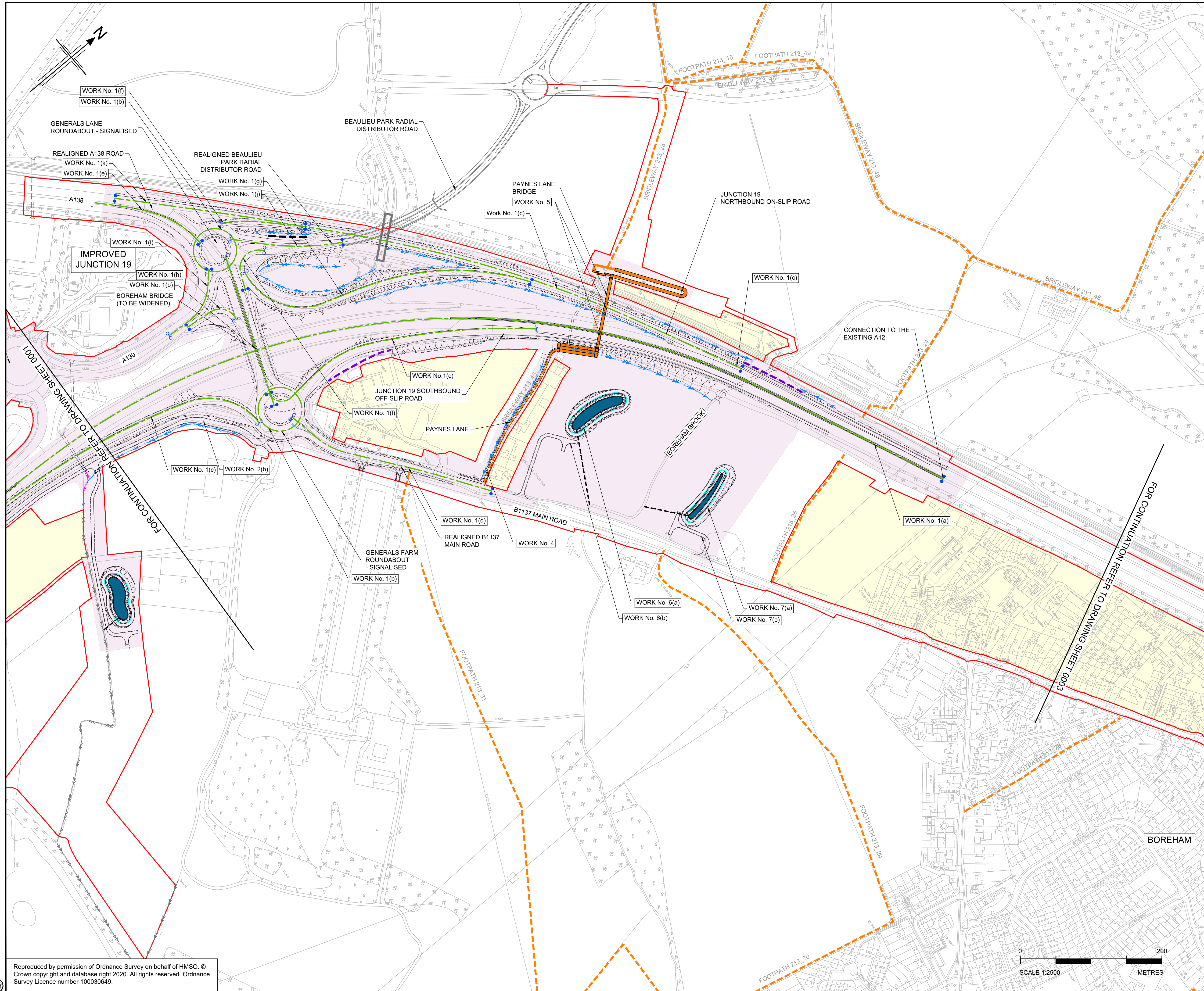
Drawing title: WORKS PLANS
 PERMANENT WORKS
 SHEET 01 OF 21

Regulation	REGULATION 5(2)(f)		
Purpose of issue	DCO APPLICATION		
State Code	Preliminary		
Project Stage	PCF3	Drawing status	
Scale at A1 (841x594mm)	1:2500	S4	
Jacobs No.	B36601D1	Rev	
Client no.	HE551497	P01	

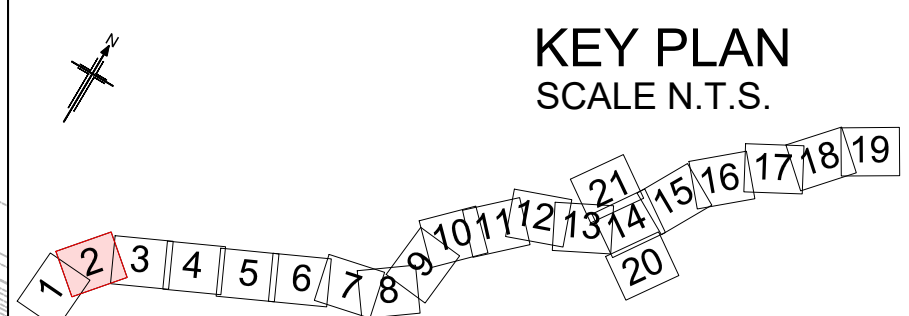
Drawing number: HE551497 - JAC - LDC - SCHW - DR - C -0901
 Originator: JAC
 Volume: LDC
 Location: SCHW
 Type: DR
 Role: C
 Number: 0901

c:\pwworking\jacobs_uk_highways_ssa\heihourad\01555451\HE551497-JAC-LDC-SCHW-DR-C-0901.dwg - 08/08/2022 15:07:36 - A1Frame - ElnourA

Reproduced by permission of Ordnance Survey on behalf of HMSO. © Crown copyright and database right 2020. All rights reserved. Ordnance Survey Licence number 100030649.



- NOTES
1. ALL DIMENSIONS ARE IN METRES UNLESS OTHERWISE STATED.
 2. THE PROPOSED WORKS WILL BE SUBJECT TO DETAILED DESIGN DEVELOPMENT. ANY CHANGES WILL BE LIMITED TO BEING WITHIN THE ORDER LIMITS OR THE RELEVANT LIMITS OF DEVIATION WHERE NOT COINCIDENT WITH THE ORDER LIMITS AND SUBJECT TO THE REQUIREMENTS OF SCHEDULE 2 TO THE DEVELOPMENT CONSENT ORDER (APPLICATION DOCUMENT REFERENCE TR10060/APP/3.1).
 3. THE BASE MAPPING IS BASED ON ORDNANCE SURVEY (O/S) DATA.
 4. WORKS ARE DESCRIBED IN SCHEDULE 1(AUTHORISED DEVELOPMENT) OF THE DEVELOPMENT CONSENT ORDER [TR10060/APP/3.1].
 5. THESE WORKS PLANS SHOULD BE READ IN CONJUNCTION WITH ALL OTHER APPLICATION DOCUMENTS.



Rev	Rev. Date	Purpose of revision	Drawn	Checked	Rev'd	Apprv'd
P01	01/08/22	FINAL FOR DCO SUBMISSION	ES	WD	CA	DT

Development Consent Order Number: TR010060
 Development Consent Order Drawing Number: TR010060/APP/2.2.1



Project: A12 CHELMSFORD TO A120 WIDENING SCHEME

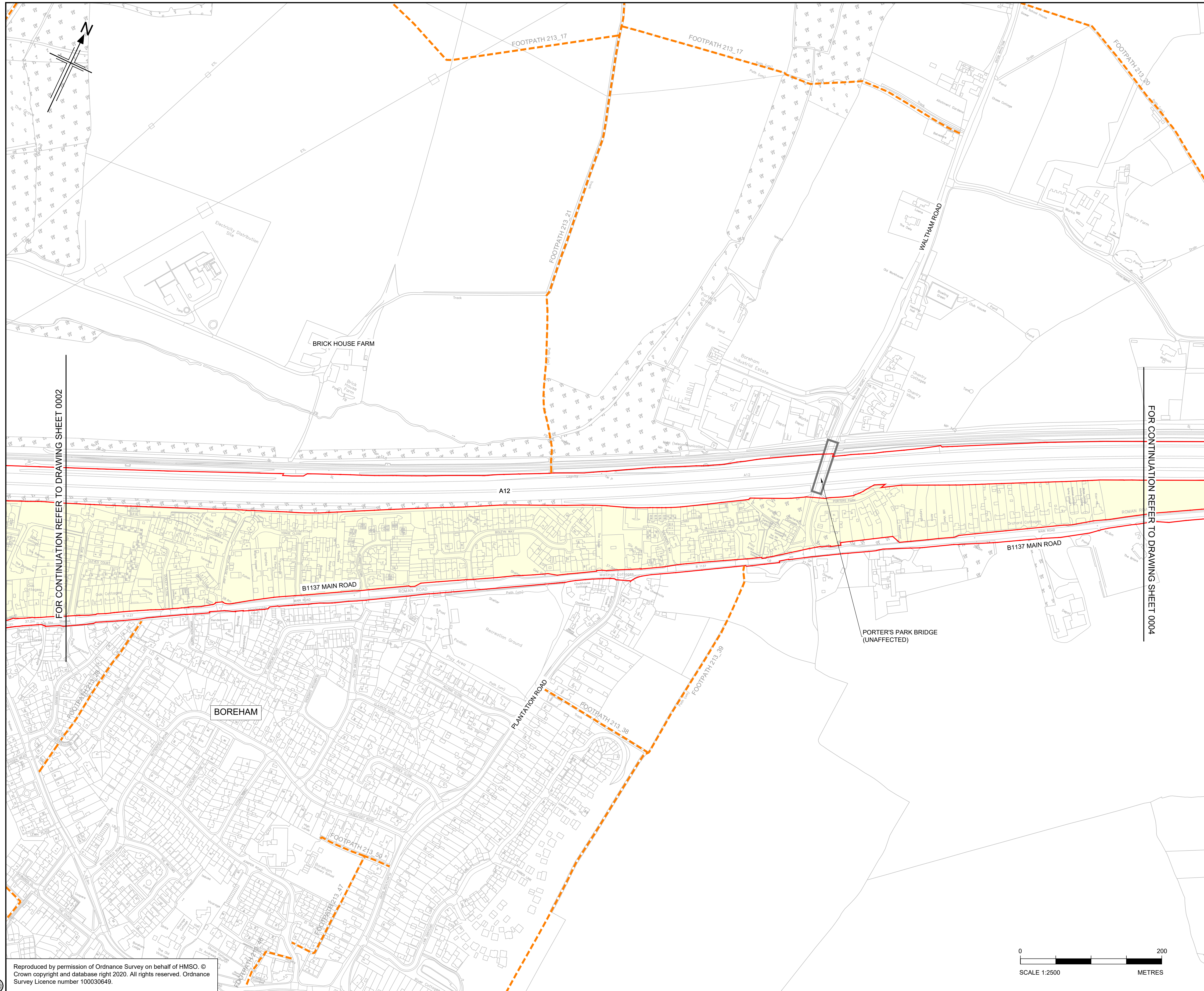
Drawing title: WORKS PLANS
 PERMANENT WORKS
 SHEET 02 OF 21

Regulation	REGULATION 5(2)(f)		
Purpose of issue	DCO APPLICATION		
State Code	Preliminary		
Project Stage	PCF3	Drawing status	S4
Scale at A1 (841x594mm)	1:2500	Rev	P01
Jacobs No.	B36601D1		
Client no.	HE551497		

Drawing number: HE551497 - JAC - LDC - SCHW - DR - C -0902
 PIN | Originator | Volume | Type | Role | Number

c:\pwworking\jacobs_uk_highways_ssa\elhoura\d0155545\HE551497-JAC-LDC-SCHW-DR-C-0902.dwg - 08/08/2022 15:09:12 - A1Frame - Elhoura


Reproduced by permission of Ordnance Survey on behalf of HMSO. © Crown copyright and database right 2020. All rights reserved. Ordnance Survey Licence number 100030649.



- NOTES
1. ALL DIMENSIONS ARE IN METRES UNLESS OTHERWISE STATED.
 2. THE PROPOSED WORKS WILL BE SUBJECT TO DETAILED DESIGN DEVELOPMENT. ANY CHANGES WILL BE LIMITED TO BEING WITHIN THE ORDER LIMITS OR THE RELEVANT LIMITS OF DEVIATION WHERE NOT COINCIDENT WITH THE ORDER LIMITS AND SUBJECT TO THE REQUIREMENTS OF SCHEDULE 2 TO THE DEVELOPMENT CONSENT ORDER (APPLICATION DOCUMENT REFERENCE TR10060/APP/3.1).
 3. THE BASE MAPPING IS BASED ON ORDNANCE SURVEY (O/S) DATA.
 4. WORKS ARE DESCRIBED IN SCHEDULE 1(AUTHORISED DEVELOPMENT) OF THE DEVELOPMENT CONSENT ORDER [TR10060/APP/3.1].
 5. THESE WORKS PLANS SHOULD BE READ IN CONJUNCTION WITH ALL OTHER APPLICATION DOCUMENTS.

FOR CONTINUATION REFER TO DRAWING SHEET 0002

FOR CONTINUATION REFER TO DRAWING SHEET 0004



Rev	Rev. Date	Purpose of revision	Drawn	Checked	Rev'd	Apprv'd
P01	01/08/22	FINAL FOR DCO SUBMISSION	ES	WD	CA	DT

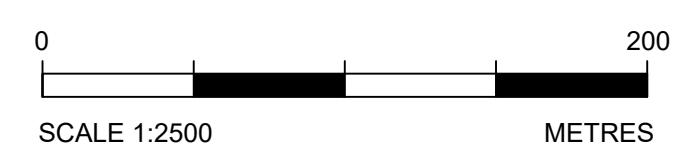
Development Consent Order Number: TR010060
 Development Consent Order Drawing Number: TR010060/APP/2.2.1



Project: A12 CHELMSFORD TO A120 WIDENING SCHEME

Drawing title: WORKS PLANS
 PERMANENT WORKS
 SHEET 03 OF 21

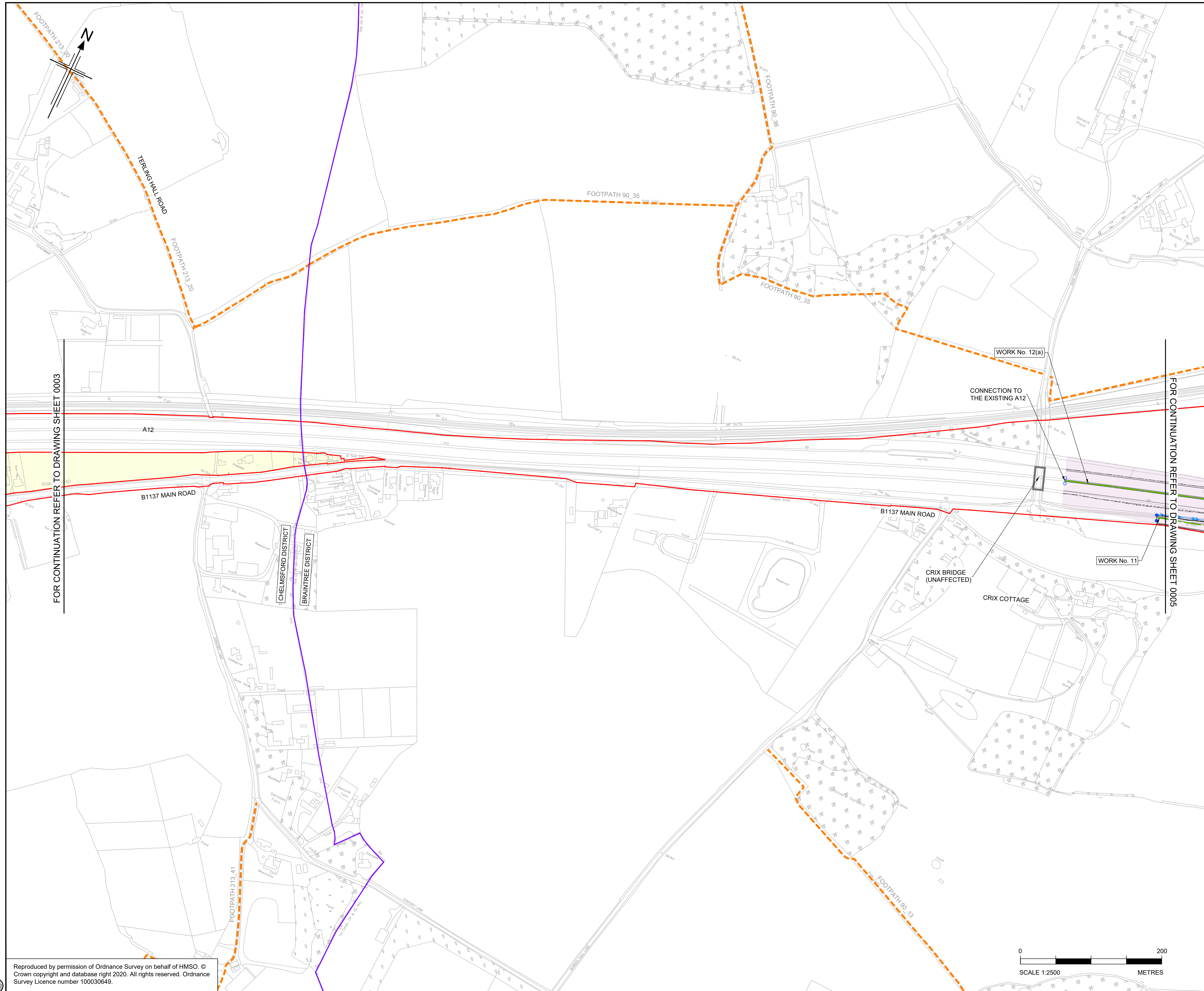
Regulation	REGULATION 5(2)(d)		
Purpose of issue	DCO APPLICATION		
State Code	Preliminary		
Project Stage	PCF3	Drawing status	
Scale at A1 (841x594mm)	1:2500	S4	
Jacobs No.	B36601D1	Rev	
Client no.	HE551497	P01	



c:\pwworking\jacobs_uk_highways_ssa\elhourad\155545\HE551497-JAC-LDC-SCHW-DR-C-0903.dwg - 08/08/2022 15:10:41 - A1Frame - Elhoura

Reproduced by permission of Ordnance Survey on behalf of HMSO. © Crown copyright and database right 2020. All rights reserved. Ordnance Survey Licence number 100030649.


Drawing number: HE551497 - JAC - LDC - SCHW - DR - C - 0903



- NOTES**
1. ALL DIMENSIONS ARE IN METRES UNLESS OTHERWISE STATED.
 2. THE PROPOSED WORKS WILL BE SUBJECT TO DETAILED DESIGN DEVELOPMENT. ANY CHANGES WILL BE LIMITED TO BEING WITHIN THE ORDER LIMITS OR THE RELEVANT LIMITS OF DEVIATION WHERE NOT COINCIDENT WITH THE ORDER LIMITS AND SUBJECT TO THE REQUIREMENTS OF SCHEDULE 2 TO THE DEVELOPMENT CONSENT ORDER (APPLICATION DOCUMENT REFERENCE TR10060/APP/3.1).
 3. THE BASE MAPPING IS BASED ON ORDNANCE SURVEY (O/S) DATA.
 4. WORKS ARE DESCRIBED IN SCHEDULE 1(AUTHORISED DEVELOPMENT) OF THE DEVELOPMENT CONSENT ORDER [TR10060/APP/3.1].
 5. THESE WORKS PLANS SHOULD BE READ IN CONJUNCTION WITH ALL OTHER APPLICATION DOCUMENTS.

FOR CONTINUATION REFER TO DRAWING SHEET 0003

FOR CONTINUATION REFER TO DRAWING SHEET 0005



Rev	Rev. Date	Purpose of revision	Drawn	Checked	Rev'd	Apprv'd
P01	01/08/22	FINAL FOR DCO SUBMISSION	AE	WD	CA	DT

Development Consent Order Number: TR010060
 Development Consent Order Drawing Number: TR010060/APP/2.2.1



Project
 A12 CHELMSFORD TO A120 WIDENING SCHEME

Drawing title
 WORKS PLANS
 PERMANENT WORKS
 SHEET 04 OF 21

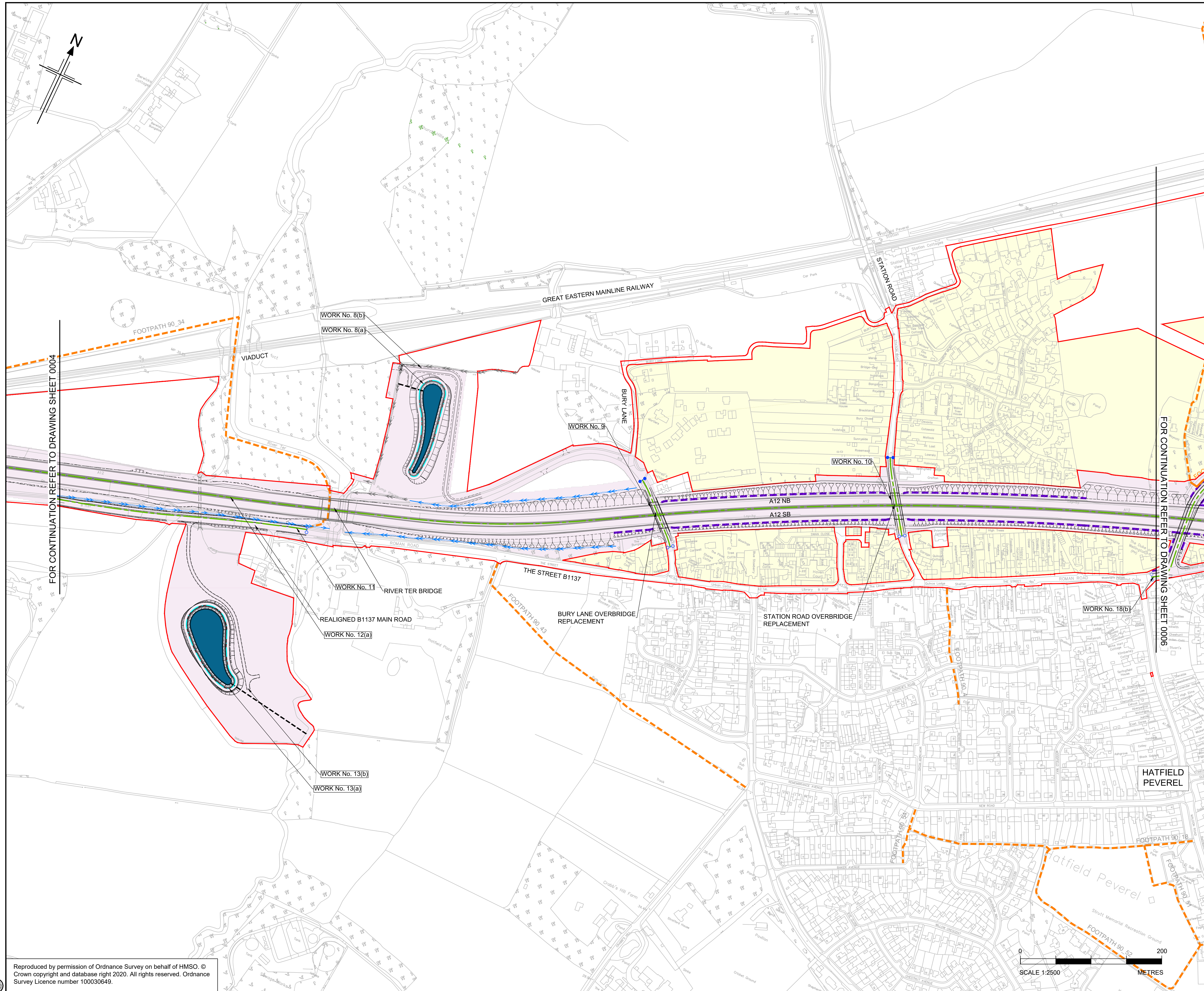
Regulation	REGULATION 5(2)(d)		
Purpose of issue	DCO APPLICATION		
State Code	Preliminary		
Project Stage	PCF3	Drawing status	
Scale at A1 (841x594mm)	1:2500	S4	
Jacobs No.	B36601D1	Rev	
Client no.	HE551497	P01	

Drawing number: HE551497 - JAC - LDC - SCHW -DR- C -0904
 PIN | Originator | Volume | Location | Type | Role | Number



c:\pwworking\jacobs_uk_highways_ssf\elhoura\01555545\HE551497-JAC-LDC-SCHW-DR-C-0904.dwg - 08/08/2022 15:12:29 - A1Frame - Elhoura

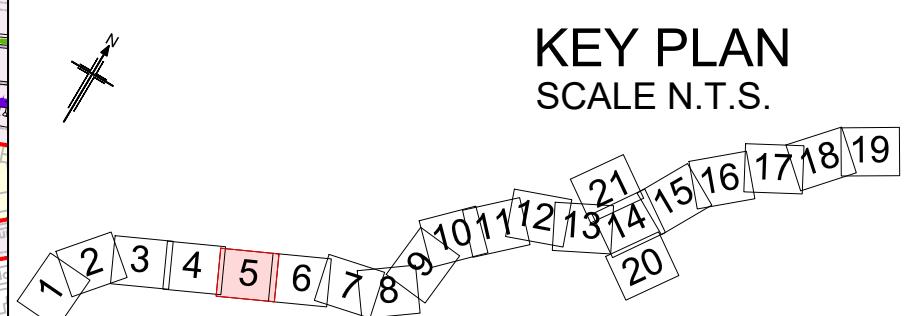
Reproduced by permission of Ordnance Survey on behalf of HMSO. © Crown copyright and database right 2020. All rights reserved. Ordnance Survey Licence number 100030649.



- NOTES**
1. ALL DIMENSIONS ARE IN METRES UNLESS OTHERWISE STATED.
 2. THE PROPOSED WORKS WILL BE SUBJECT TO DETAILED DESIGN DEVELOPMENT. ANY CHANGES WILL BE LIMITED TO BEING WITHIN THE ORDER LIMITS OR THE RELEVANT LIMITS OF DEVIATION WHERE NOT COINCIDENT WITH THE ORDER LIMITS AND SUBJECT TO THE REQUIREMENTS OF SCHEDULE 2 TO THE DEVELOPMENT CONSENT ORDER (APPLICATION DOCUMENT REFERENCE TR10060/APP/3.1).
 3. THE BASE MAPPING IS BASED ON ORDNANCE SURVEY (O/S) DATA.
 4. WORKS ARE DESCRIBED IN SCHEDULE 1(AUTHORISED DEVELOPMENT) OF THE DEVELOPMENT CONSENT ORDER [TR10060/APP/3.1].
 5. THESE WORKS PLANS SHOULD BE READ IN CONJUNCTION WITH ALL OTHER APPLICATION DOCUMENTS.

FOR CONTINUATION REFER TO DRAWING SHEET 0004

FOR CONTINUATION REFER TO DRAWING SHEET 0006



Rev	Rev. Date	Purpose of revision	Drawn	Checked	Rev'd	Apprv'd
P01	01/08/22	FINAL FOR DCO SUBMISSION	ES	WD	CA	DT

Development Consent Order Number: TR010060
 Development Consent Order Drawing Number: TR010060/APP/2.2.1



Client: national highways
 Project: A12 CHELMSFORD TO A120 WIDENING SCHEME
 Location: HATFIELD PEVEREL

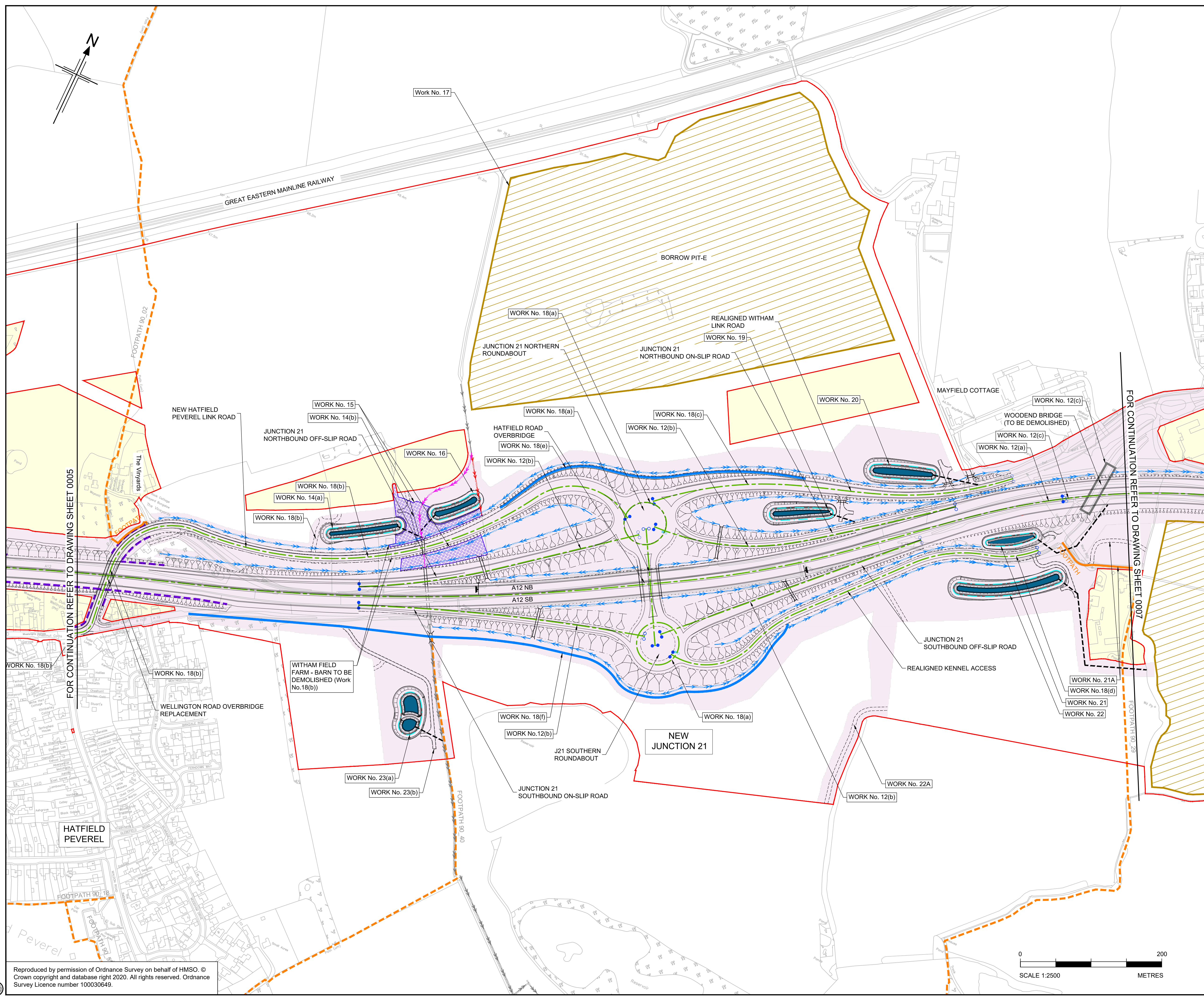
Drawing title: **WORKS PLANS
 PERMANENT WORKS
 SHEET 05 OF 21**

Regulation	REGULATION 5(2)(i)		
Purpose of issue	DCO APPLICATION		
State Code	Preliminary		
Project Stage	PCF3	Drawing status	
Scale at A1 (841x594mm)	1:2500	S4	
Jacobs no.	B36601D1	Rev	
Client no.	HE551497	P01	

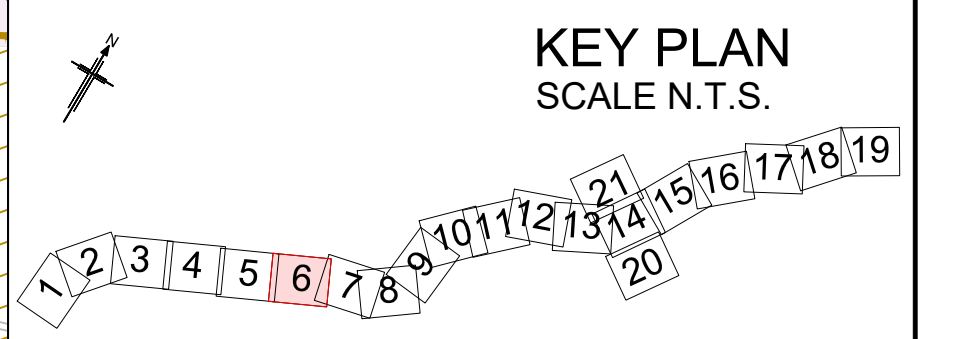
Drawing number: HE551497 - JAC - LDC - SCHW - DR - C -0905
 PIN: | Originator: | Volume: | Type: | Role: | Number:

c:\pwworking\jacobs_uk_highways_ssf\hehourad\1555451\HE551497-JAC-LDC-SCHW-DR-C-0905.dwg - 08/08/2022 15:14:21 - A1Frame - ElnourA

Reproduced by permission of Ordnance Survey on behalf of HMSO. © Crown copyright and database right 2020. All rights reserved. Ordnance Survey Licence number 100030649.



- NOTES
1. ALL DIMENSIONS ARE IN METRES UNLESS OTHERWISE STATED.
 2. THE PROPOSED WORKS WILL BE SUBJECT TO DETAILED DESIGN DEVELOPMENT. ANY CHANGES WILL BE LIMITED TO BEING WITHIN THE ORDER LIMITS OR THE RELEVANT LIMITS OF DEVIATION WHERE NOT COINCIDENT WITH THE ORDER LIMITS AND SUBJECT TO THE REQUIREMENTS OF SCHEDULE 2 TO THE DEVELOPMENT CONSENT ORDER (APPLICATION DOCUMENT REFERENCE TR10060/APP/3.1).
 3. THE BASE MAPPING IS BASED ON ORDNANCE SURVEY (O/S) DATA.
 4. WORKS ARE DESCRIBED IN SCHEDULE 1(AUTHORISED DEVELOPMENT) OF THE DEVELOPMENT CONSENT ORDER [TR10060/APP/3.1].
 5. THESE WORKS PLANS SHOULD BE READ IN CONJUNCTION WITH ALL OTHER APPLICATION DOCUMENTS.



Rev	Rev. Date	Purpose of revision	Drawn	Checked	Rev'd	Apprv'd
P01	01/08/22	FINAL FOR DCO SUBMISSION	ES	WD	CA	DT

Development Consent Order Number: TR010060
 Development Consent Order Drawing Number: TR010060/APP/2.2.1

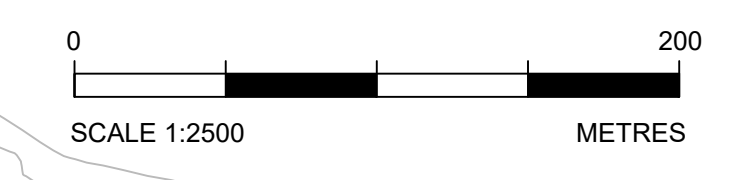


Project: A12 CHELMSFORD TO A120 WIDENING SCHEME

Drawing title: WORKS PLANS
 PERMANENT WORKS
 SHEET 06 OF 21

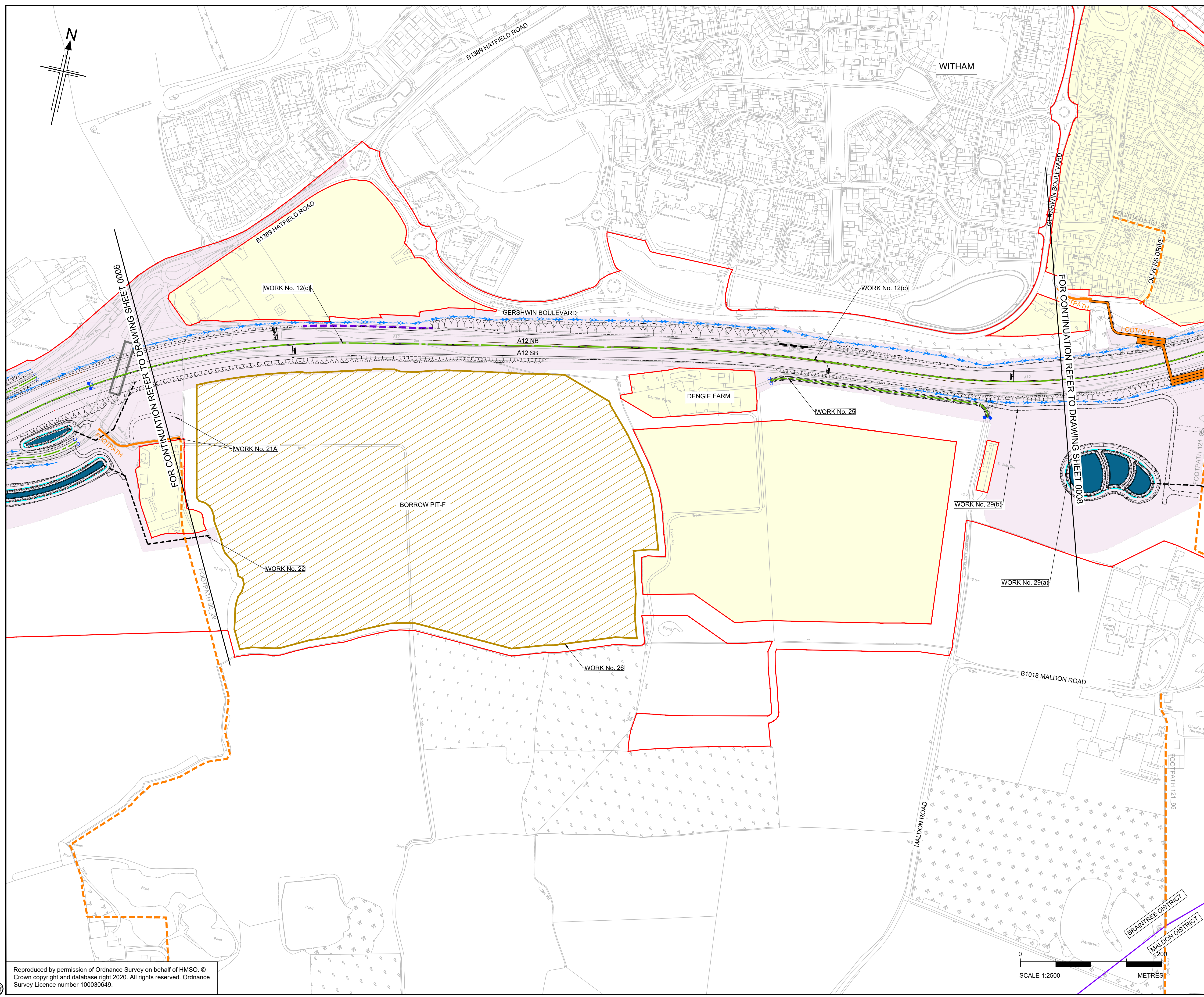
Regulation	REGULATION 5(2)(d)	
Purpose of issue	DCO APPLICATION	
State Code	Preliminary	
Project Stage	PCF3	Drawing status
Scale at A1 (841x594mm)	1:2500	S4
Jacobs No.	B36601D1	Rev
Client no.	HE551497	P01

Drawing number: HE551497 - JAC - LDC - SCHW -DR- C -0906
 PIN | Originator | Volume
 Location | Type | Role | Number

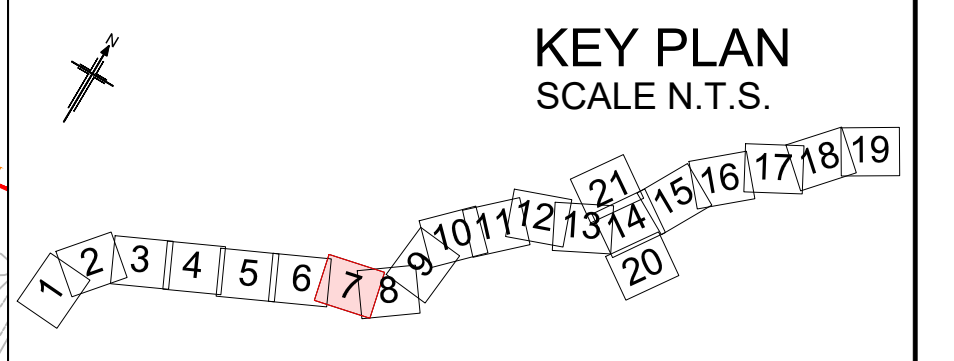


c:\pwworking\jacobson_uk_highways_ssa\hehourat01555451\HE551497-JAC-LDC-SCHW-DR-C-0906.dwg - 08/08/2022 15:16:11 - A1Frame - ElnourA

Reproduced by permission of Ordnance Survey on behalf of HMSO. © Crown copyright and database right 2020. All rights reserved. Ordnance Survey Licence number 100030649.



- NOTES
1. ALL DIMENSIONS ARE IN METRES UNLESS OTHERWISE STATED.
 2. THE PROPOSED WORKS WILL BE SUBJECT TO DETAILED DESIGN DEVELOPMENT. ANY CHANGES WILL BE LIMITED TO BEING WITHIN THE ORDER LIMITS OR THE RELEVANT LIMITS OF DEVIATION WHERE NOT COINCIDENT WITH THE ORDER LIMITS AND SUBJECT TO THE REQUIREMENTS OF SCHEDULE 2 TO THE DEVELOPMENT CONSENT ORDER (APPLICATION DOCUMENT REFERENCE TR10060/APP/3.1).
 3. THE BASE MAPPING IS BASED ON ORDNANCE SURVEY (O/S) DATA.
 4. WORKS ARE DESCRIBED IN SCHEDULE 1(AUTHORISED DEVELOPMENT) OF THE DEVELOPMENT CONSENT ORDER [TR10060/APP/3.1].
 5. THESE WORKS PLANS SHOULD BE READ IN CONJUNCTION WITH ALL OTHER APPLICATION DOCUMENTS.



Rev	Rev. Date	Purpose of revision	Drawn	Checked	Rev'd	Appr'd
P01	01/08/22	FINAL FOR DCO SUBMISSION	ES	WD	CA	DT

Development Consent Order Number: TR010060
 Development Consent Order Drawing Number: TR010060/APP/2.2.1

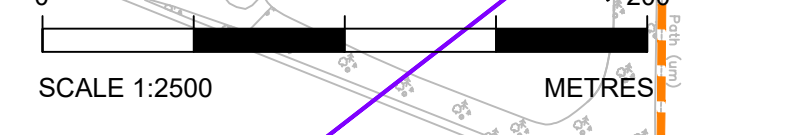


Project
A12 CHELMSFORD TO A120 WIDENING SCHEME

Drawing title
**WORKS PLANS
 PERMANENT WORKS
 SHEET 07 OF 21**

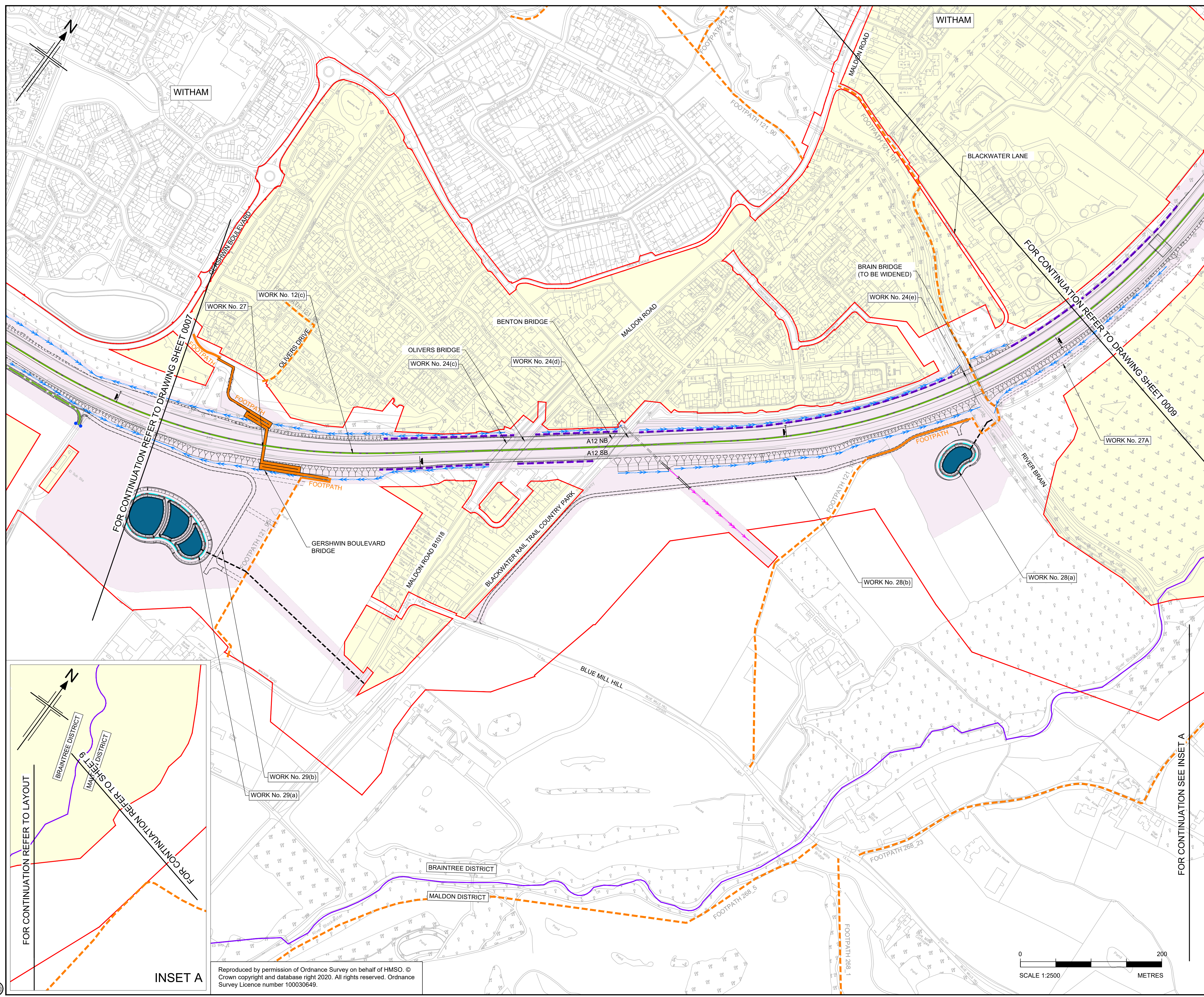
Regulation	REGULATION 5(2)(j)		
Purpose of issue	DCO APPLICATION		
State Code	Preliminary		
Project Stage	PCF3	Drawing status	S4
Scale at A1 (841x594mm)	1:2500	Rev	P01
Jacobs No.	B36601D1		
Client no.	HE551497		

Drawing number
 PIN | Originator | Volume
HE551497 - JAC - LDC -
 Location | Type | Role | Number
SCHW -DR- C -0907

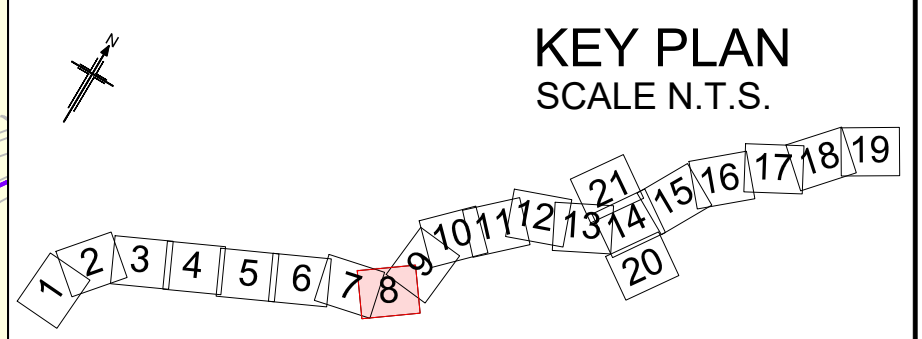


c:\pwworking\jacobs_uk_highways_ssa\elhourad\1555451\HE551497-JAC-LDC-SCHW-DR-C-0907.dwg - 08/08/2022 15:18:15 - A1Frame - ElnourA

Reproduced by permission of Ordnance Survey on behalf of HMSO. ©
 Crown copyright and database right 2020. All rights reserved. Ordnance
 Survey Licence number 100030649.



- NOTES
1. ALL DIMENSIONS ARE IN METRES UNLESS OTHERWISE STATED.
 2. THE PROPOSED WORKS WILL BE SUBJECT TO DETAILED DESIGN DEVELOPMENT. ANY CHANGES WILL BE LIMITED TO BEING WITHIN THE ORDER LIMITS OR THE RELEVANT LIMITS OF DEVIATION WHERE NOT COINCIDENT WITH THE ORDER LIMITS AND SUBJECT TO THE REQUIREMENTS OF SCHEDULE 2 TO THE DEVELOPMENT CONSENT ORDER (APPLICATION DOCUMENT REFERENCE TR10060/APP/3.1).
 3. THE BASE MAPPING IS BASED ON ORDNANCE SURVEY (O/S) DATA.
 4. WORKS ARE DESCRIBED IN SCHEDULE 1(AUTHORISED DEVELOPMENT) OF THE DEVELOPMENT CONSENT ORDER [TR10060/APP/3.1].
 5. THESE WORKS PLANS SHOULD BE READ IN CONJUNCTION WITH ALL OTHER APPLICATION DOCUMENTS.



Rev	Rev. Date	Purpose of revision	Drawn	Checked	Rev'd	Appr'd
P01	01/08/22	FINAL FOR DCO SUBMISSION	ES	WD	CA	DT

Development Consent Order Number: TR010060
 Development Consent Order Drawing Number: TR010060/APP/2.2.1



Client: national highways
 Project: A12 CHELMSFORD TO A120 WIDENING SCHEME

Drawing title: WORKS PLANS
 PERMANENT WORKS
 SHEET 08 OF 21

Regulation	REGULATION 5(2)(d)		
Purpose of issue	DCO APPLICATION		
State Code	Preliminary		
Project Stage	PCF3	Drawing status	
Scale at A1 (841x594mm)	1:2500	S4	
Jacobs No.	B36601D1	Rev	
Client no.	HE551497	P01	

Drawing number: HE551497 - JAC - LDC - SCHW - DR - C -0908
 PIN: | Originator: | Volume: |
 Location: | Type: | Role: | Number: |

c:\pwworking\jacobs_uk_highways_ssa\elhoura\01555451\HE551497-JAC-LDC-SCHW-DR-C-0908.dwg - 08/08/2022 15:20:19 - A1Frame - Elhoura

Reproduced by permission of Ordnance Survey on behalf of HMSO. © Crown copyright and database right 2020. All rights reserved. Ordnance Survey Licence number 100030649.

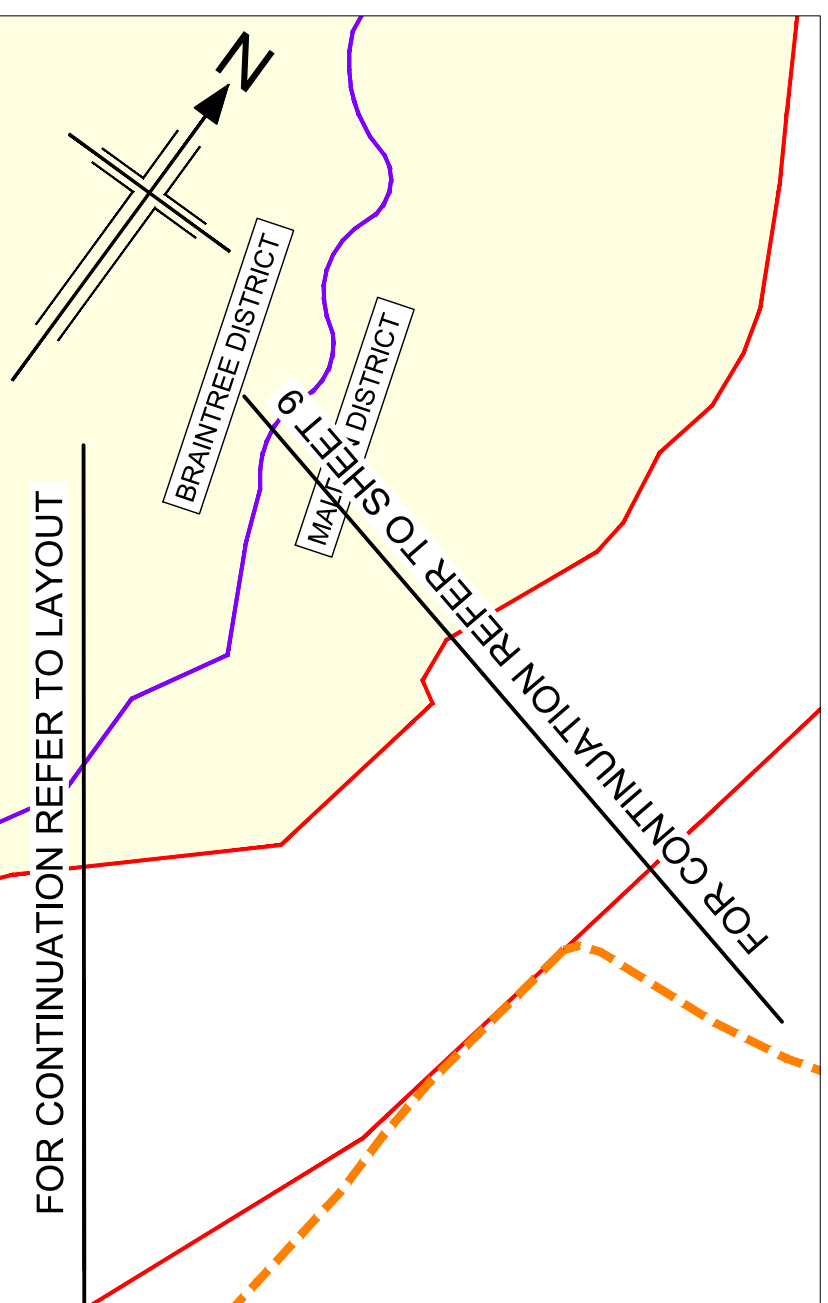
FOR CONTINUATION REFER TO LAYOUT

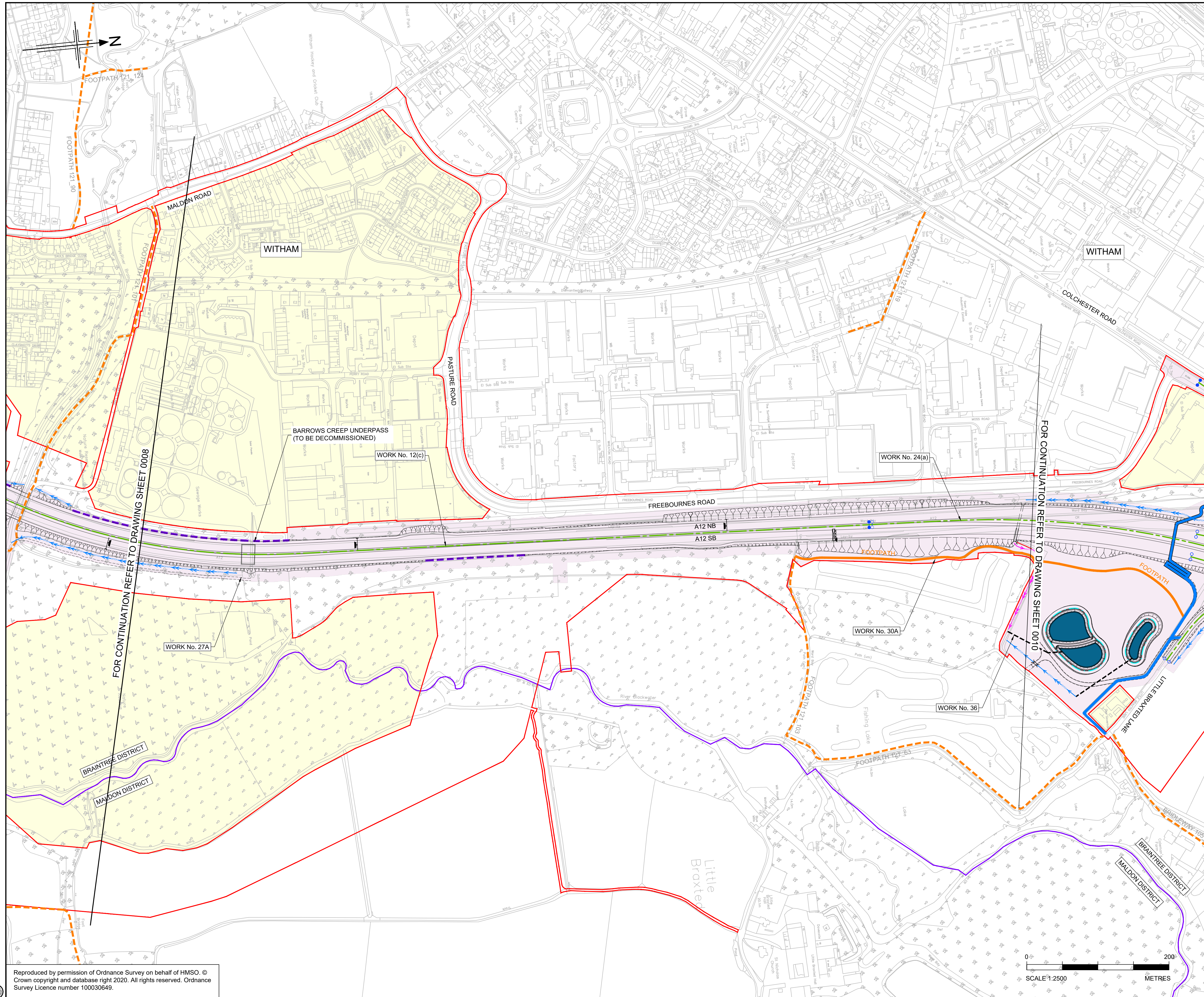
INSET A

FOR CONTINUATION SEE INSET A

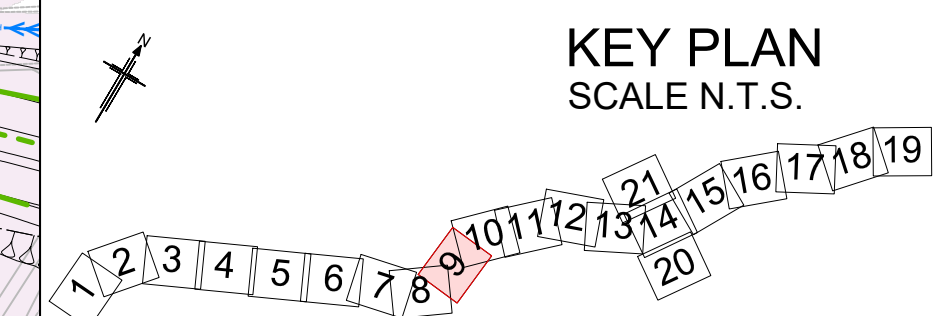
FOR CONTINUATION REFER TO DRAWING SHEET 0007

FOR CONTINUATION REFER TO DRAWING SHEET 0009





- NOTES
1. ALL DIMENSIONS ARE IN METRES UNLESS OTHERWISE STATED.
 2. THE PROPOSED WORKS WILL BE SUBJECT TO DETAILED DESIGN DEVELOPMENT. ANY CHANGES WILL BE LIMITED TO BEING WITHIN THE ORDER LIMITS OR THE RELEVANT LIMITS OF DEVIATION WHERE NOT COINCIDENT WITH THE ORDER LIMITS AND SUBJECT TO THE REQUIREMENTS OF SCHEDULE 2 TO THE DEVELOPMENT CONSENT ORDER (APPLICATION DOCUMENT REFERENCE TR10060/APP/3.1).
 3. THE BASE MAPPING IS BASED ON ORDNANCE SURVEY (O/S) DATA.
 4. WORKS ARE DESCRIBED IN SCHEDULE 1(AUTHORISED DEVELOPMENT) OF THE DEVELOPMENT CONSENT ORDER [TR10060/APP/3.1].
 5. THESE WORKS PLANS SHOULD BE READ IN CONJUNCTION WITH ALL OTHER APPLICATION DOCUMENTS.



Rev	Rev. Date	Purpose of revision	Drawn	Checked	Rev'd	Apprv'd
P01	01/08/22	FINAL FOR DCO SUBMISSION	AE	WD	CA	DT

Development Consent Order Number: TR010060
 Development Consent Order Drawing Number: TR010060/APP/2.2.1



Project: A12 CHELMSFORD TO A120 WIDENING SCHEME

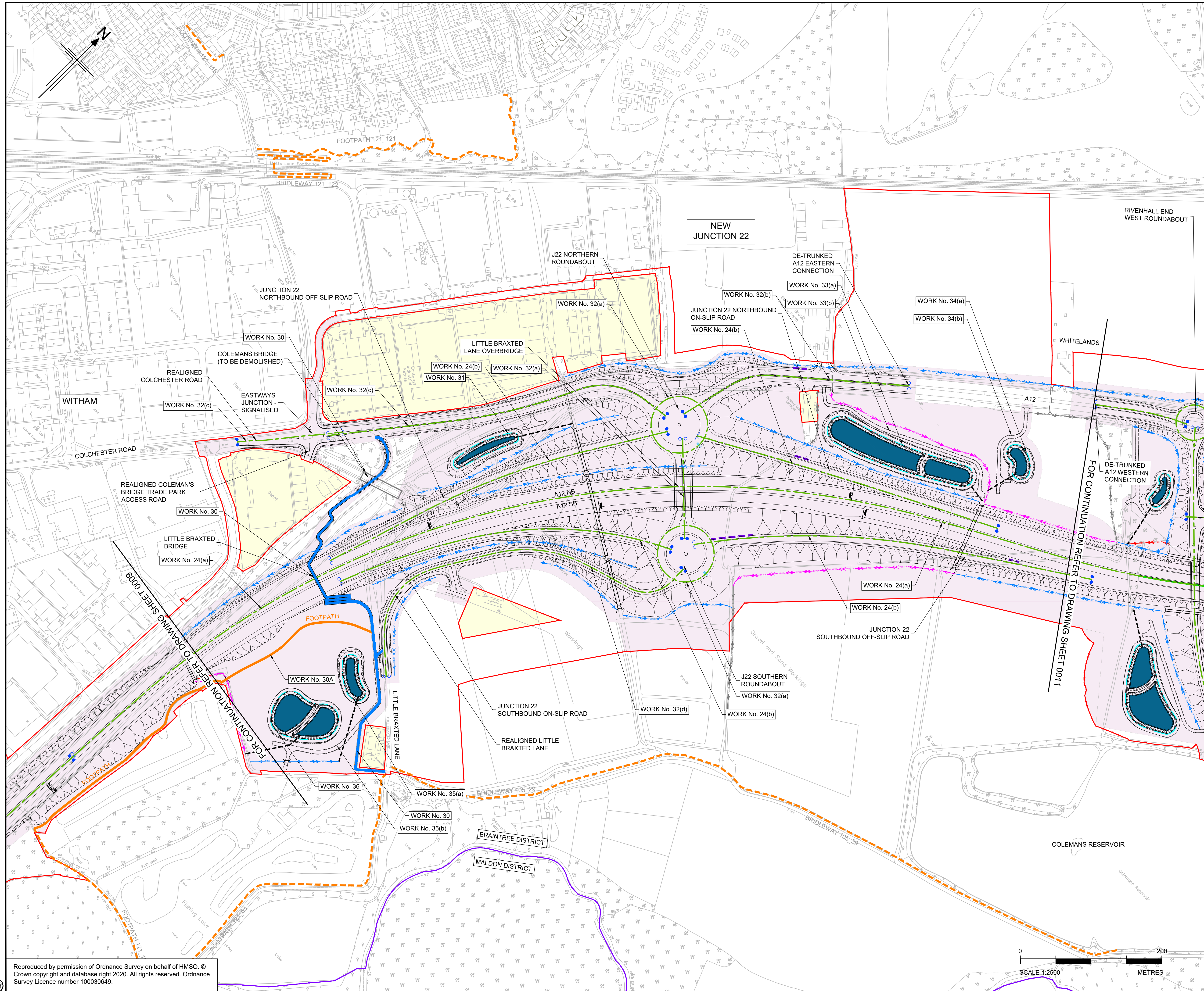
Drawing title: WORKS PLANS
 PERMANENT WORKS
 SHEET 09 OF 21

Regulation	REGULATION 5(2)(d)	
Purpose of issue	DCO APPLICATION	
State Code	Preliminary	
Project Stage	PCF3	Drawing status
Scale at A1 (841x594mm)	1:2500	S4
Jacobs No.	B36601D1	Rev
Client no.	HE551497	P01

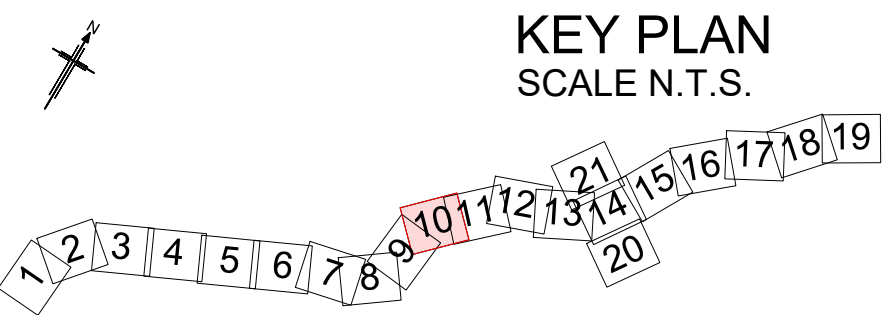
Drawing number: HE551497 - JAC - LDC - SCHW
 PIN | Originator | Volume | Location | Type | Role | Number
 -DR- C -0909

c:\pwworking\jacobs_uk_highways_ssa\he551497\1555451\HE551497-LDC-SCHW-DR-C-0909.dwg - 08/08/2022 15:22:01 - A1Frame - Elnoura

Reproduced by permission of Ordnance Survey on behalf of HMSO. © Crown copyright and database right 2020. All rights reserved. Ordnance Survey Licence number 100030649.



- NOTES
1. ALL DIMENSIONS ARE IN METRES UNLESS OTHERWISE STATED.
 2. THE PROPOSED WORKS WILL BE SUBJECT TO DETAILED DESIGN DEVELOPMENT. ANY CHANGES WILL BE LIMITED TO BEING WITHIN THE ORDER LIMITS OR THE RELEVANT LIMITS OF DEVIATION WHERE NOT COINCIDENT WITH THE ORDER LIMITS AND SUBJECT TO THE REQUIREMENTS OF SCHEDULE 2 TO THE DEVELOPMENT CONSENT ORDER (APPLICATION DOCUMENT REFERENCE TR10060/APP/3.1).
 3. THE BASE MAPPING IS BASED ON ORDNANCE SURVEY (O/S) DATA.
 4. WORKS ARE DESCRIBED IN SCHEDULE 1(AUTHORISED DEVELOPMENT) OF THE DEVELOPMENT CONSENT ORDER [TR10060/APP/3.1].
 5. THESE WORKS PLANS SHOULD BE READ IN CONJUNCTION WITH ALL OTHER APPLICATION DOCUMENTS.



Rev	Rev. Date	Purpose of revision	Drawn	Checked	Rev'd	Apprv'd
P01	01/08/22	FINAL FOR DCO SUBMISSION	ES	WD	CA	DT

Development Consent Order Number: TR010060
 Development Consent Order Drawing Number: TR010060/APP/2.2.1



A12 CHELMSFORD TO A120 WIDENING SCHEME

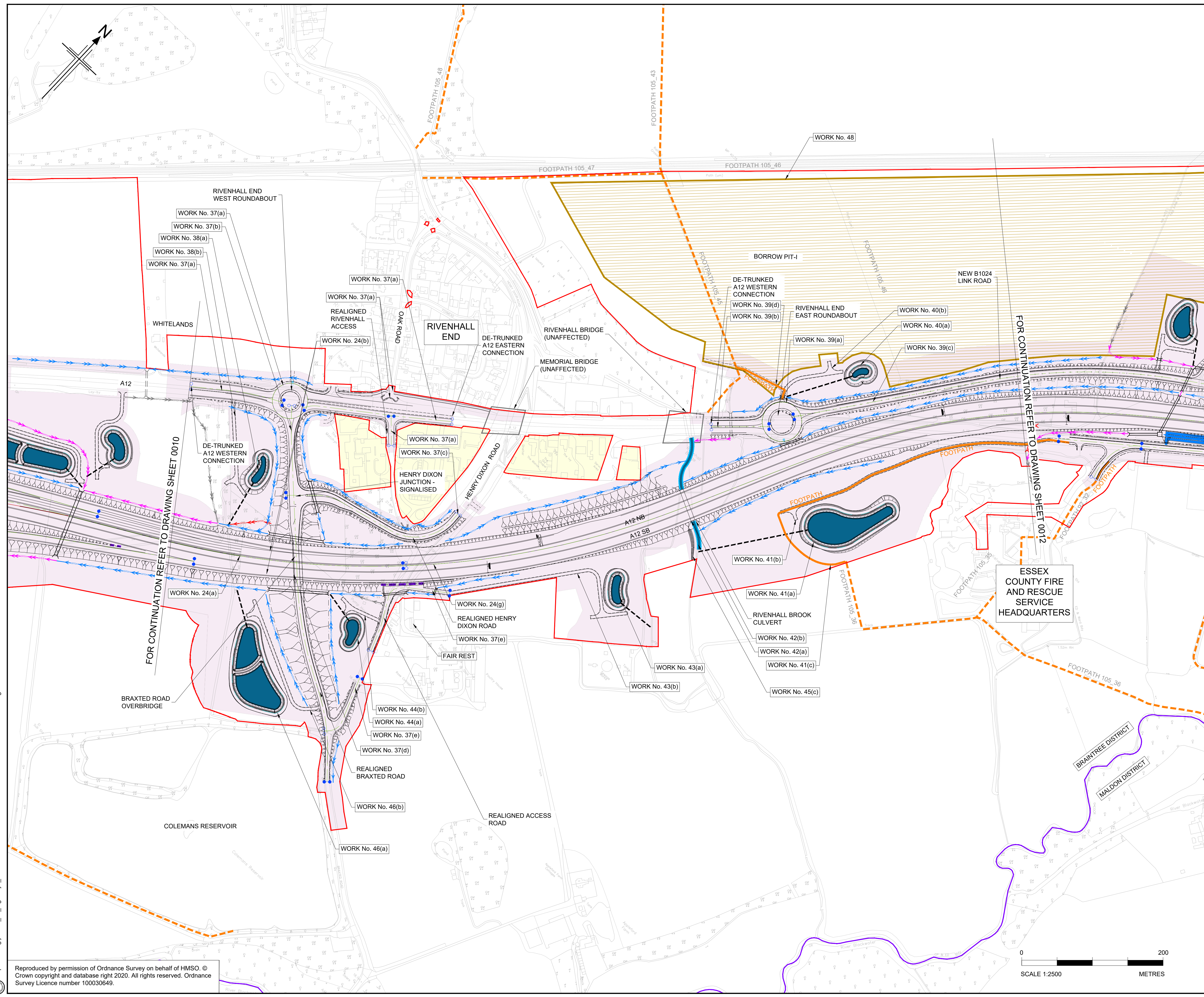
**WORKS PLANS
 PERMANENT WORKS
 SHEET 10 OF 21**

Regulation	REGULATION 5(2)(d)		
Purpose of issue	DCO APPLICATION		
State Code	Preliminary		
Project Stage	PCF3	Drawing status	
Scale at A1 (841x594mm)	1:2500	S4	
Jacobs No.	B36601D1	Rev	
Client no.	HE551497	P01	

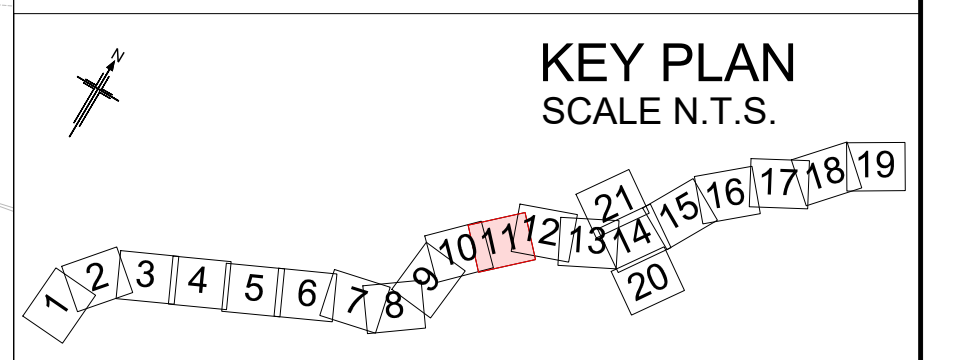
Drawing number: HE551497 - JAC - LDC - SCHW -DR- C -0910
 Originator: JAC
 Location: SCHW
 Volume: -DR- C -0910

c:\pwworking\jacobs_uk_highways_ssa\elhoura\d01555545\HE551497-JAC-LDC-SCHW-DR-C-0910.dwg - 08/08/2022 15:23:39 - A1Frame - Elhoura

Reproduced by permission of Ordnance Survey on behalf of HMSO. © Crown copyright and database right 2020. All rights reserved. Ordnance Survey Licence number 100030649.



- NOTES**
1. ALL DIMENSIONS ARE IN METRES UNLESS OTHERWISE STATED.
 2. THE PROPOSED WORKS WILL BE SUBJECT TO DETAILED DESIGN DEVELOPMENT. ANY CHANGES WILL BE LIMITED TO BEING WITHIN THE ORDER LIMITS OR THE RELEVANT LIMITS OF DEVIATION WHERE NOT COINCIDENT WITH THE ORDER LIMITS AND SUBJECT TO THE REQUIREMENTS OF SCHEDULE 2 TO THE DEVELOPMENT CONSENT ORDER (APPLICATION DOCUMENT REFERENCE TR10060/APP/3.1).
 3. THE BASE MAPPING IS BASED ON ORDNANCE SURVEY (O/S) DATA.
 4. WORKS ARE DESCRIBED IN SCHEDULE 1 (AUTHORISED DEVELOPMENT) OF THE DEVELOPMENT CONSENT ORDER [TR10060/APP/3.1].
 5. THESE WORKS PLANS SHOULD BE READ IN CONJUNCTION WITH ALL OTHER APPLICATION DOCUMENTS.



Rev	Rev. Date	Purpose of revision	Drawn	Checked	Rev'd	Appr'd
P01	01/08/22	FINAL FOR DCO SUBMISSION	ES	WD	CA	DT

Development Consent Order Number: TR010060
 Development Consent Order Drawing Number: TR010060/APP/2.2.1



Client: national highways
 Project: A12 CHELMSFORD TO A120 WIDENING SCHEME

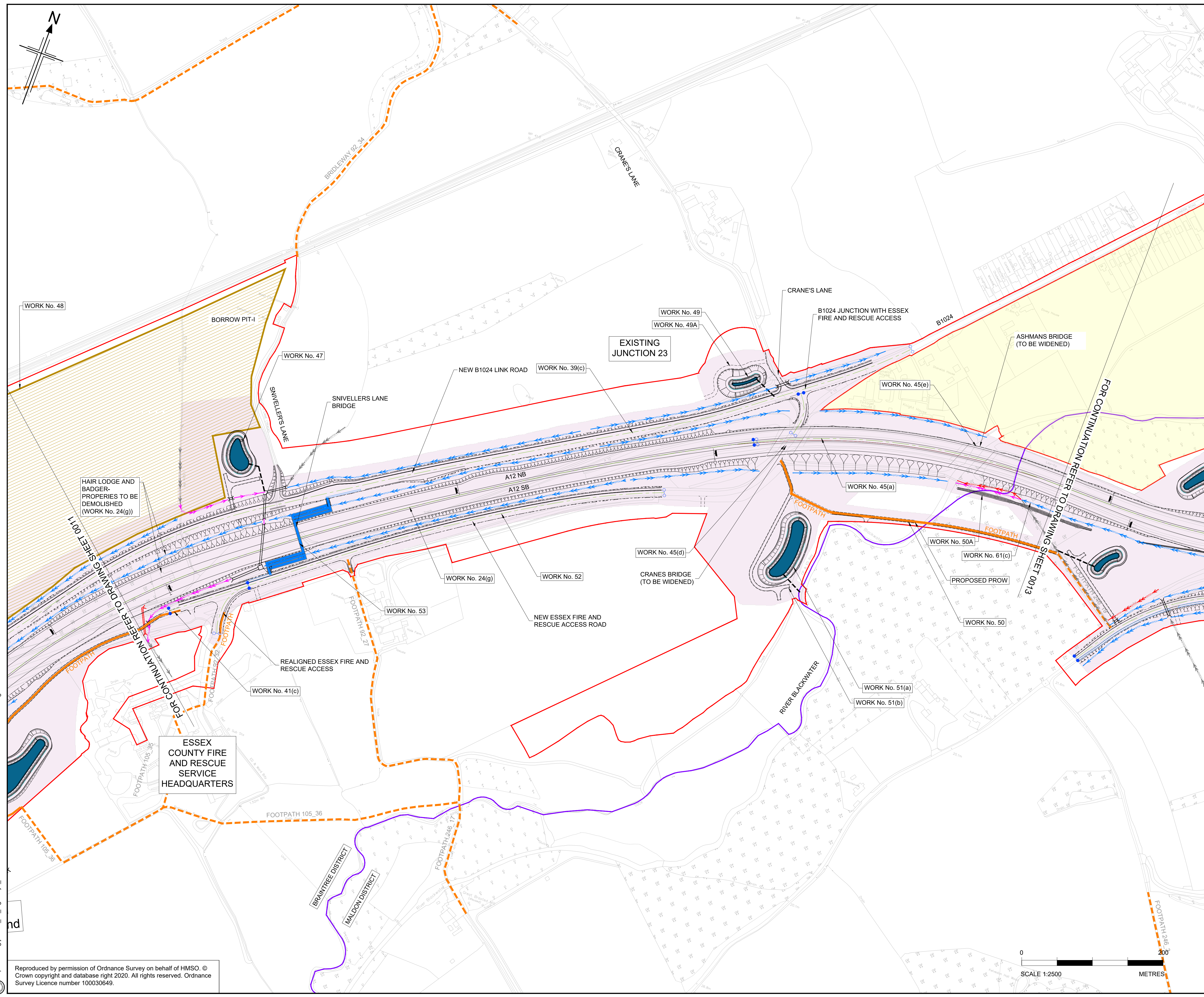
Drawing title: **WORKS PLANS
 PERMANENT WORKS
 SHEET 11 OF 21**

Regulation	REGULATION 5(2)(j)	
Purpose of issue	DCO APPLICATION	
State Code	Preliminary	
Project Stage	PCF3	Drawing status
Scale at A1 (841x594mm)	1:2500	S4
Jacobs No.	B36601D1	Rev
Client no.	HE551497	P01

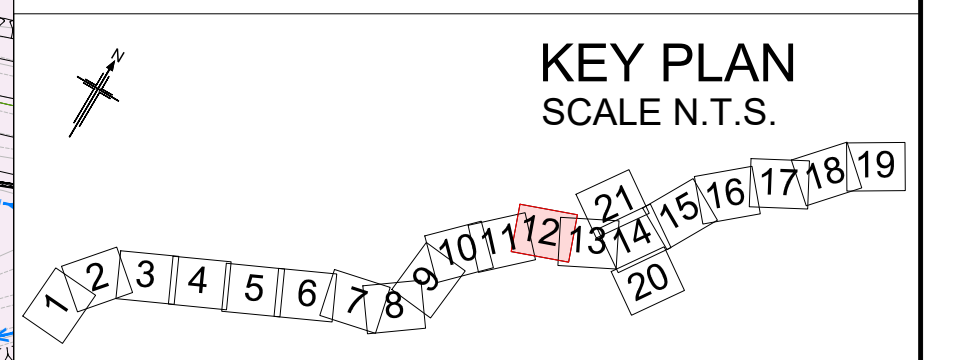
Drawing number: HE551497 - JAC - LDC - SCHW
 PIN: -DR- C -0911
 Originator: JAC
 Volume: -DR- C -0911
 Location: SCHW
 Type: Role | Number

C:\working\jacobs_uk_highways_ssa\enoura\0155545\HE551497-JAC-LDC-SCHW-DR-C-0911.dwg - 04/08/2022 19:06:58 - A1Frame - Enoura

Reproduced by permission of Ordnance Survey on behalf of HMSO. © Crown copyright and database right 2020. All rights reserved. Ordnance Survey Licence number 100030649.



- NOTES**
1. ALL DIMENSIONS ARE IN METRES UNLESS OTHERWISE STATED.
 2. THE PROPOSED WORKS WILL BE SUBJECT TO DETAILED DESIGN DEVELOPMENT. ANY CHANGES WILL BE LIMITED TO BEING WITHIN THE ORDER LIMITS OR THE RELEVANT LIMITS OF DEVIATION WHERE NOT COINCIDENT WITH THE ORDER LIMITS AND SUBJECT TO THE REQUIREMENTS OF SCHEDULE 2 TO THE DEVELOPMENT CONSENT ORDER (APPLICATION DOCUMENT REFERENCE TR10060/APP/3.1).
 3. THE BASE MAPPING IS BASED ON ORDNANCE SURVEY (O/S) DATA.
 4. WORKS ARE DESCRIBED IN SCHEDULE 1 (AUTHORISED DEVELOPMENT) OF THE DEVELOPMENT CONSENT ORDER [TR10060/APP/3.1].
 5. THESE WORKS PLANS SHOULD BE READ IN CONJUNCTION WITH ALL OTHER APPLICATION DOCUMENTS.



P01	01/08/22	FINAL FOR DCO SUBMISSION	ES	WD	CA	DT
Rev	Rev. Date	Purpose of revision	Drawn	Checked	Rev'd	Apprv'd
Development Consent Order Number:			Development Consent Order Drawing Number:			
TR010060			TR010060/APP/2.2.1			

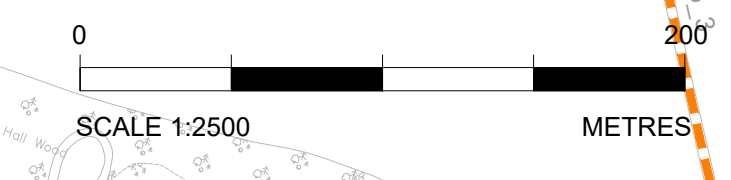


Project
A12 CHELMSFORD TO A120 WIDENING SCHEME

Drawing title
**WORKS PLANS
 PERMANENT WORKS
 SHEET 12 OF 21**

Regulation	REGULATION 5(2)(j)	
Purpose of issue	DCO APPLICATION	
State Code	Preliminary	
Project Stage	PCF3	Drawing status
Scale at A1 (841x594mm)	1:2500	S4
Jacobs No.	B36601D1	Rev
Client no.	HE551497	P01
Drawing number	PIN	Originator
HE551497	JAC	LDC
Location	SCHW	Type Role Number
		-DR- C -0912

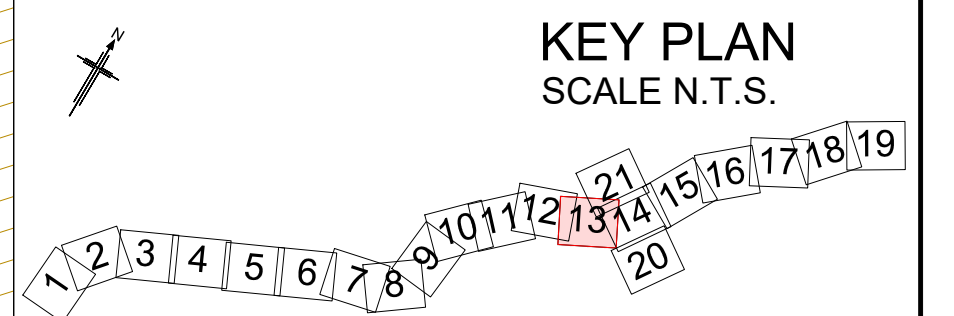
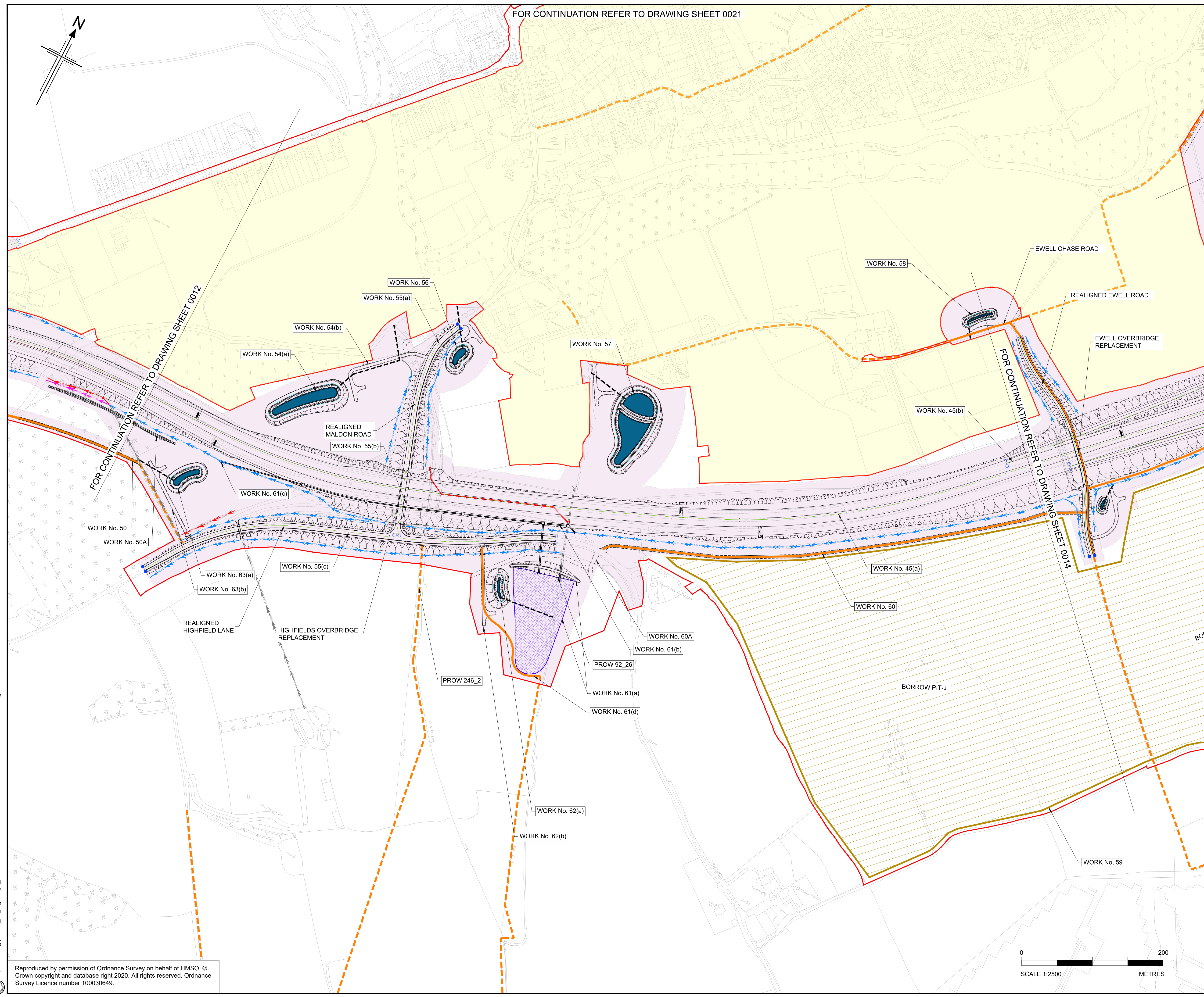
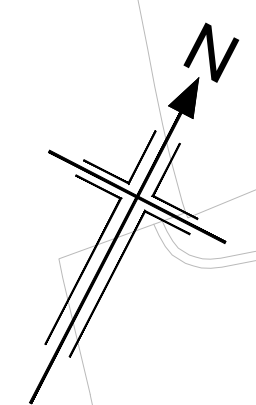
Reproduced by permission of Ordnance Survey on behalf of HMSO. © Crown copyright and database right 2020. All rights reserved. Ordnance Survey Licence number 100030649.



FOR CONTINUATION REFER TO DRAWING SHEET 0021

NOTES

1. ALL DIMENSIONS ARE IN METRES UNLESS OTHERWISE STATED.
2. THE PROPOSED WORKS WILL BE SUBJECT TO DETAILED DESIGN DEVELOPMENT. ANY CHANGES WILL BE LIMITED TO BEING WITHIN THE ORDER LIMITS OR THE RELEVANT LIMITS OF DEVIATION WHERE NOT COINCIDENT WITH THE ORDER LIMITS AND SUBJECT TO THE REQUIREMENTS OF SCHEDULE 2 TO THE DEVELOPMENT CONSENT ORDER (APPLICATION DOCUMENT REFERENCE TR10060/APP/3.1).
3. THE BASE MAPPING IS BASED ON ORDNANCE SURVEY (O/S) DATA.
4. WORKS ARE DESCRIBED IN SCHEDULE 1(AUTHORISED DEVELOPMENT) OF THE DEVELOPMENT CONSENT ORDER [TR10060/APP/3.1].
5. THESE WORKS PLANS SHOULD BE READ IN CONJUNCTION WITH ALL OTHER APPLICATION DOCUMENTS.



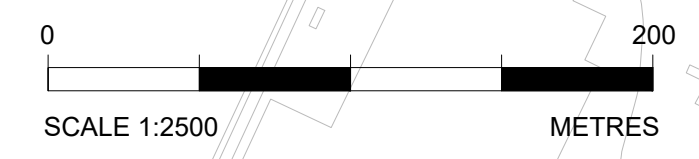
P01	01/08/22	FINAL FOR DCO SUBMISSION	ES	WD	CA	DT
Rev	Rev. Date	Purpose of revision	Drawn	Checked	Rev'd	Apprv'd
Development Consent Order Number:			Development Consent Order Number:			
TR010060			TR010060/APP/2.2.1			



Client
 Project
A12 CHELMSFORD TO A120 WIDENING SCHEME

Drawing title
**WORKS PLANS
 PERMANENT WORKS
 SHEET 13 OF 21**

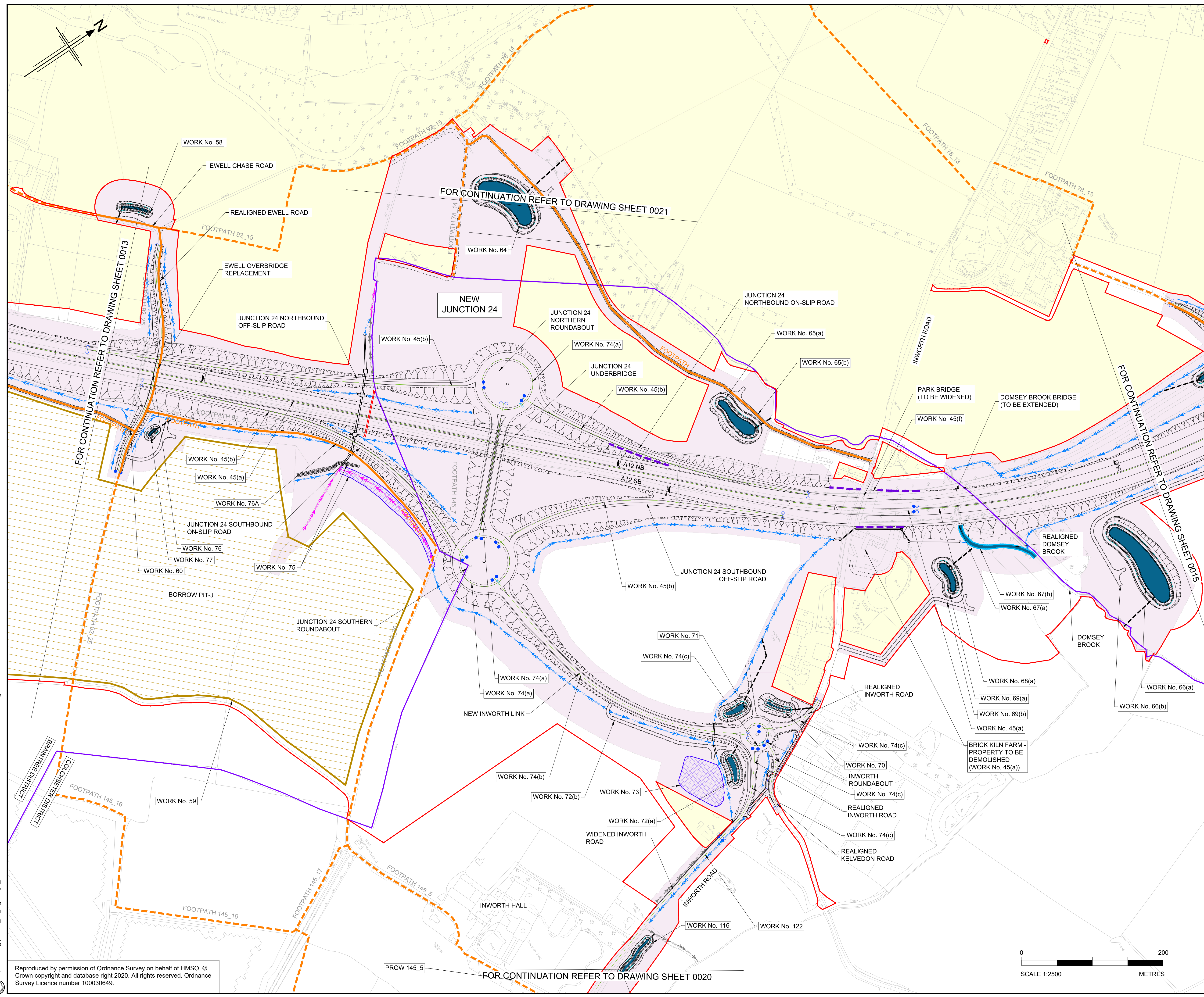
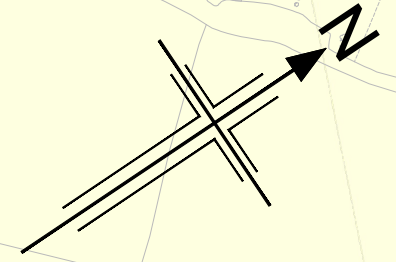
Regulation	REGULATION 5(2)(j)	
Purpose of issue	DCO APPLICATION	
State Code	Preliminary	
Project Stage	PCF3	Drawing status
Scale at A1 (841x594mm)	1:2500	S4
Jacobs No.	B36601D1	Rev
Client no.	HE551497	P01



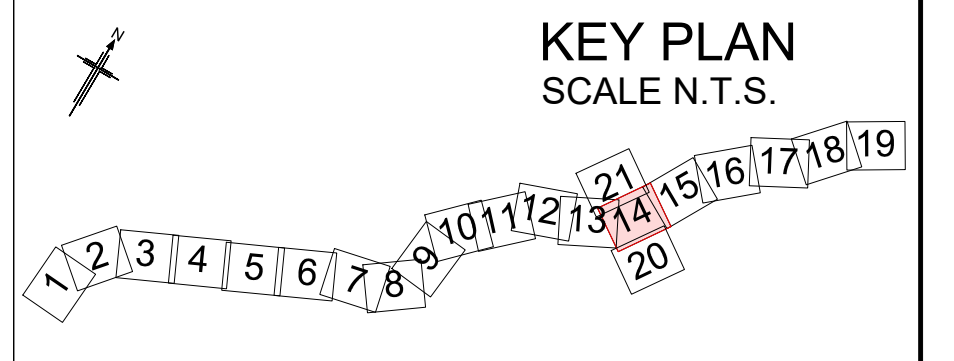
Drawing number
HE551497 - JAC - LDC - SCHW -DR- C -0913

C:\pwworking\jacobs_uk_highways_ssa\elnoura\01555451\HE551497-JAC-LDC-SCHW-DR-C-0913.dwg - 04/08/2022 19:10:51 - A1Frame - Elnoura

Reproduced by permission of Ordnance Survey on behalf of HMSO © Crown copyright and database right 2020. All rights reserved. Ordnance Survey Licence number 100030649.



- NOTES
1. ALL DIMENSIONS ARE IN METRES UNLESS OTHERWISE STATED.
 2. THE PROPOSED WORKS WILL BE SUBJECT TO DETAILED DESIGN DEVELOPMENT. ANY CHANGES WILL BE LIMITED TO BEING WITHIN THE ORDER LIMITS OR THE RELEVANT LIMITS OF DEVIATION WHERE NOT COINCIDENT WITH THE ORDER LIMITS AND SUBJECT TO THE REQUIREMENTS OF SCHEDULE 2 TO THE DEVELOPMENT CONSENT ORDER (APPLICATION DOCUMENT REFERENCE TR10060/APP/3.1).
 3. THE BASE MAPPING IS BASED ON ORDNANCE SURVEY (O/S) DATA.
 4. WORKS ARE DESCRIBED IN SCHEDULE 1 (AUTHORISED DEVELOPMENT) OF THE DEVELOPMENT CONSENT ORDER [TR10060/APP/3.1].
 5. THESE WORKS PLANS SHOULD BE READ IN CONJUNCTION WITH ALL OTHER APPLICATION DOCUMENTS.



Rev	Rev. Date	Purpose of revision	Drawn	Checked	Rev'd	Appr'd
Development Consent Order Number: TR010060						
Development Consent Order Drawing Number: TR010060/APP/2.2.1						

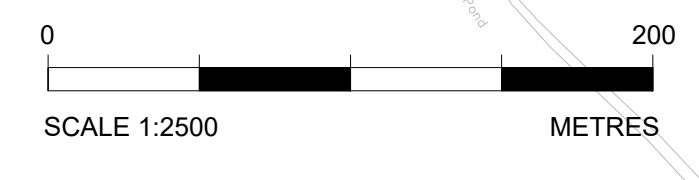


Project
A12 CHELMSFORD TO A120 WIDENING SCHEME

Drawing title
**WORKS PLANS
PERMANENT WORKS
SHEET 14 OF 21**

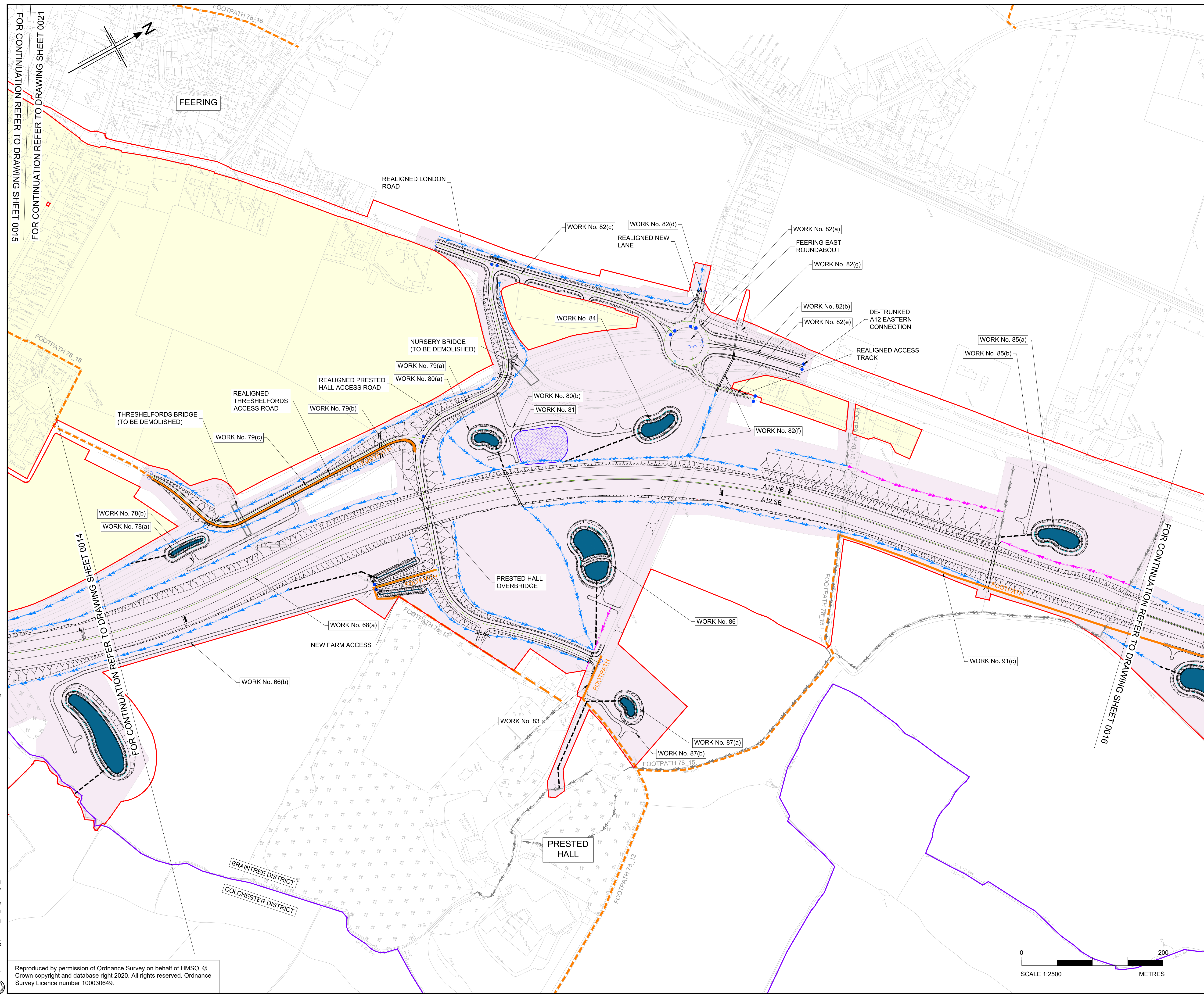
Regulation	REGULATION 5(2)(j)	
Purpose of issue	DCO APPLICATION	
State Code	Preliminary	
Project Stage	PCF3	Drawing status
Scale at A1 (841x594mm)	1:2500	S4
Jacobs No.	B36601D1	Rev
Client no.	HE551497	P01

Drawing number
HE551497 - JAC - LDC - SCHW - DR - C -0914



C:\pwworking\jacobs_uk_highways_ssa\elnourad01555451HE551497-JAC-LDC-SCHW-DR-C-0914.dwg - 04/08/2022 19:12:42 - A1Frame - ElnourA

Reproduced by permission of Ordnance Survey on behalf of HMSO ©
Crown copyright and database right 2020. All rights reserved. Ordnance
Survey Licence number 100030649.

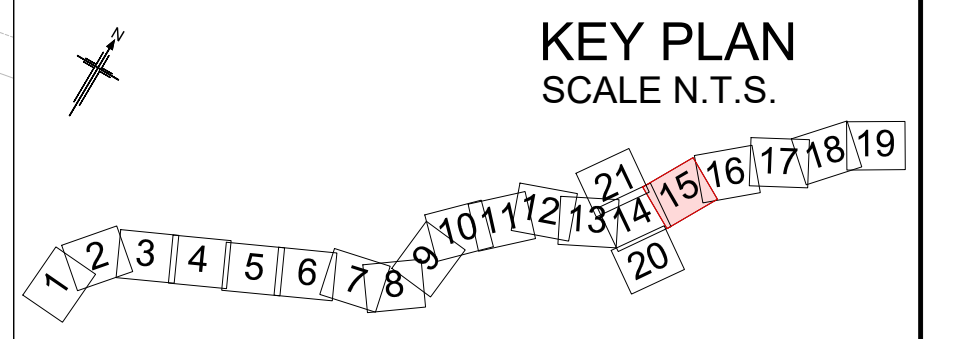


- NOTES**
1. ALL DIMENSIONS ARE IN METRES UNLESS OTHERWISE STATED.
 2. THE PROPOSED WORKS WILL BE SUBJECT TO DETAILED DESIGN DEVELOPMENT. ANY CHANGES WILL BE LIMITED TO BEING WITHIN THE ORDER LIMITS OR THE RELEVANT LIMITS OF DEVIATION WHERE NOT COINCIDENT WITH THE ORDER LIMITS AND SUBJECT TO THE REQUIREMENTS OF SCHEDULE 2 TO THE DEVELOPMENT CONSENT ORDER (APPLICATION DOCUMENT REFERENCE TR10060/APP/3.1).
 3. THE BASE MAPPING IS BASED ON ORDNANCE SURVEY (O/S) DATA.
 4. WORKS ARE DESCRIBED IN SCHEDULE 1(AUTHORISED DEVELOPMENT) OF THE DEVELOPMENT CONSENT ORDER [TR10060/APP/3.1].
 5. THESE WORKS PLANS SHOULD BE READ IN CONJUNCTION WITH ALL OTHER APPLICATION DOCUMENTS.

FOR CONTINUATION REFER TO DRAWING SHEET 0021
FOR CONTINUATION REFER TO DRAWING SHEET 0015

FOR CONTINUATION REFER TO DRAWING SHEET 0014

FOR CONTINUATION REFER TO DRAWING SHEET 0016



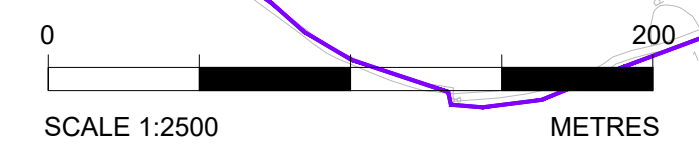
Rev	Rev. Date	Purpose of revision	Drawn	Checked	Rev'd	Appr'd
P01	01/08/22	FINAL FOR DCO SUBMISSION	AE	WD	CA	DT
Development Consent Order Number:			Development Consent Order Drawing Number:			
TR010060			TR010060/APP/2.2.1			



Project
A12 CHELMSFORD TO A120 WIDENING SCHEME

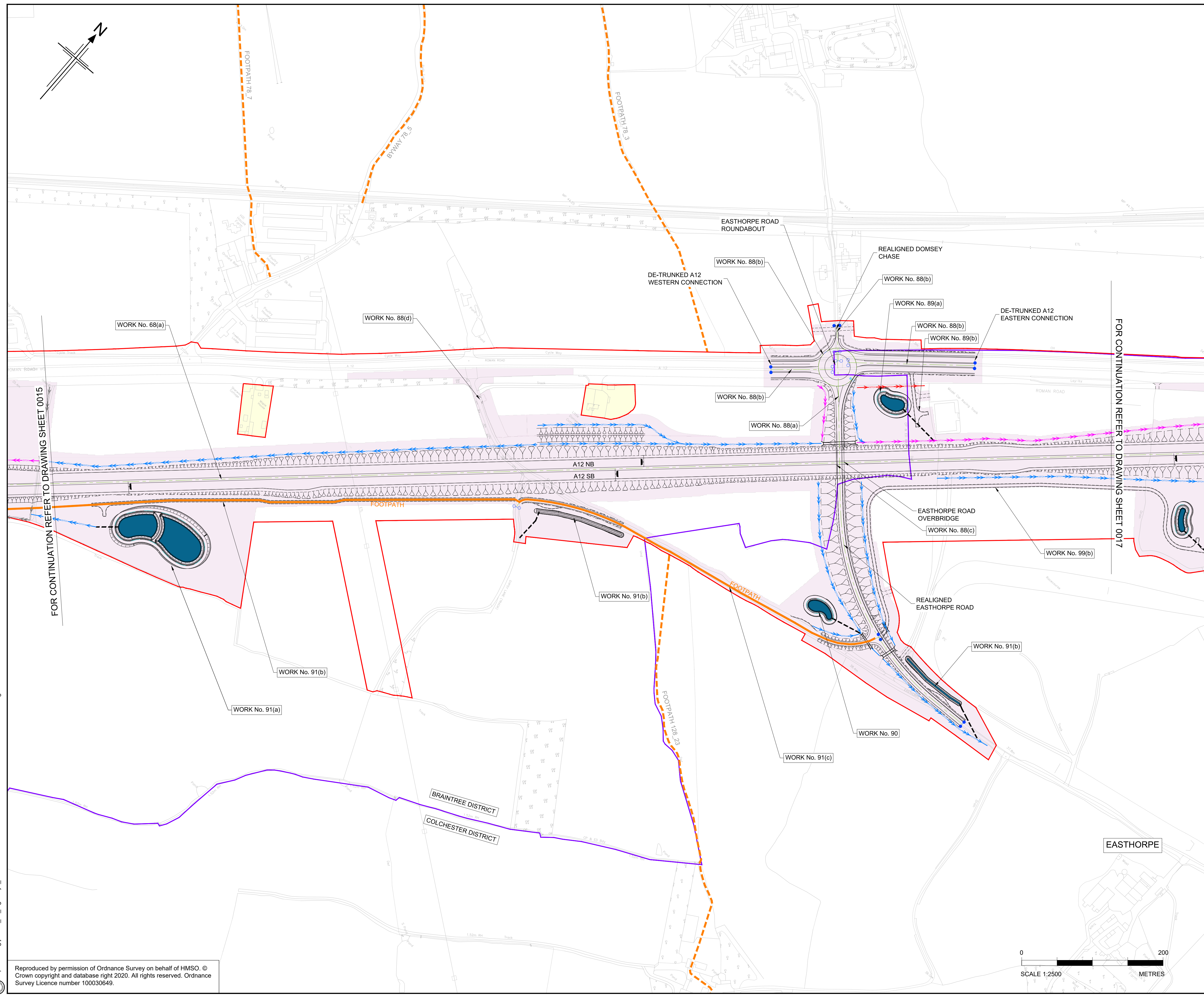
Drawing title
**WORKS PLANS
PERMANENT WORKS
SHEET 15 OF 21**

Regulation	REGULATION 5(2)(j)	
Purpose of issue	DCO APPLICATION	
State Code	Preliminary	
Project Stage	PCF3	Drawing status
Scale at A1 (841x594mm)	1:2500	S4
Jacobs No.	B36601D1	Rev
Client no.	HE551497	P01



Reproduced by permission of Ordnance Survey on behalf of HMSO. © Crown copyright and database right 2020. All rights reserved. Ordnance Survey Licence number 100030649.

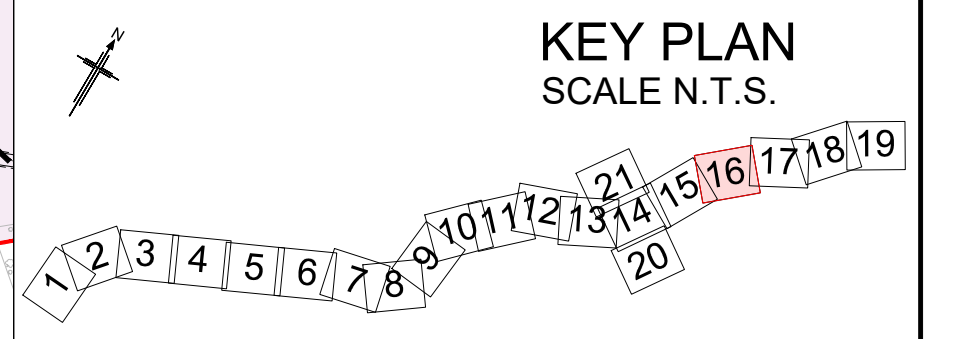
Drawing number
HE551497 - JAC - LDC - SCHW - DR - C -0915



- NOTES**
1. ALL DIMENSIONS ARE IN METRES UNLESS OTHERWISE STATED.
 2. THE PROPOSED WORKS WILL BE SUBJECT TO DETAILED DESIGN DEVELOPMENT. ANY CHANGES WILL BE LIMITED TO BEING WITHIN THE ORDER LIMITS OR THE RELEVANT LIMITS OF DEVIATION WHERE NOT COINCIDENT WITH THE ORDER LIMITS AND SUBJECT TO THE REQUIREMENTS OF SCHEDULE 2 TO THE DEVELOPMENT CONSENT ORDER (APPLICATION DOCUMENT REFERENCE TR10060/APP/3.1).
 3. THE BASE MAPPING IS BASED ON ORDNANCE SURVEY (O/S) DATA.
 4. WORKS ARE DESCRIBED IN SCHEDULE 1(AUTHORISED DEVELOPMENT) OF THE DEVELOPMENT CONSENT ORDER [TR10060/APP/3.1].
 5. THESE WORKS PLANS SHOULD BE READ IN CONJUNCTION WITH ALL OTHER APPLICATION DOCUMENTS.

FOR CONTINUATION REFER TO DRAWING SHEET 0015

FOR CONTINUATION REFER TO DRAWING SHEET 0017



Rev	Rev. Date	Purpose of revision	Drawn	Checked	Rev'd	Appr'd
P01	01/08/22	FINAL FOR DCO SUBMISSION	ES	WD	CA	DT

Development Consent Order Number: TR010060
 Development Consent Order Drawing Number: TR010060/APP/2.2.1



Project
 A12 CHELMSFORD TO A120 WIDENING SCHEME

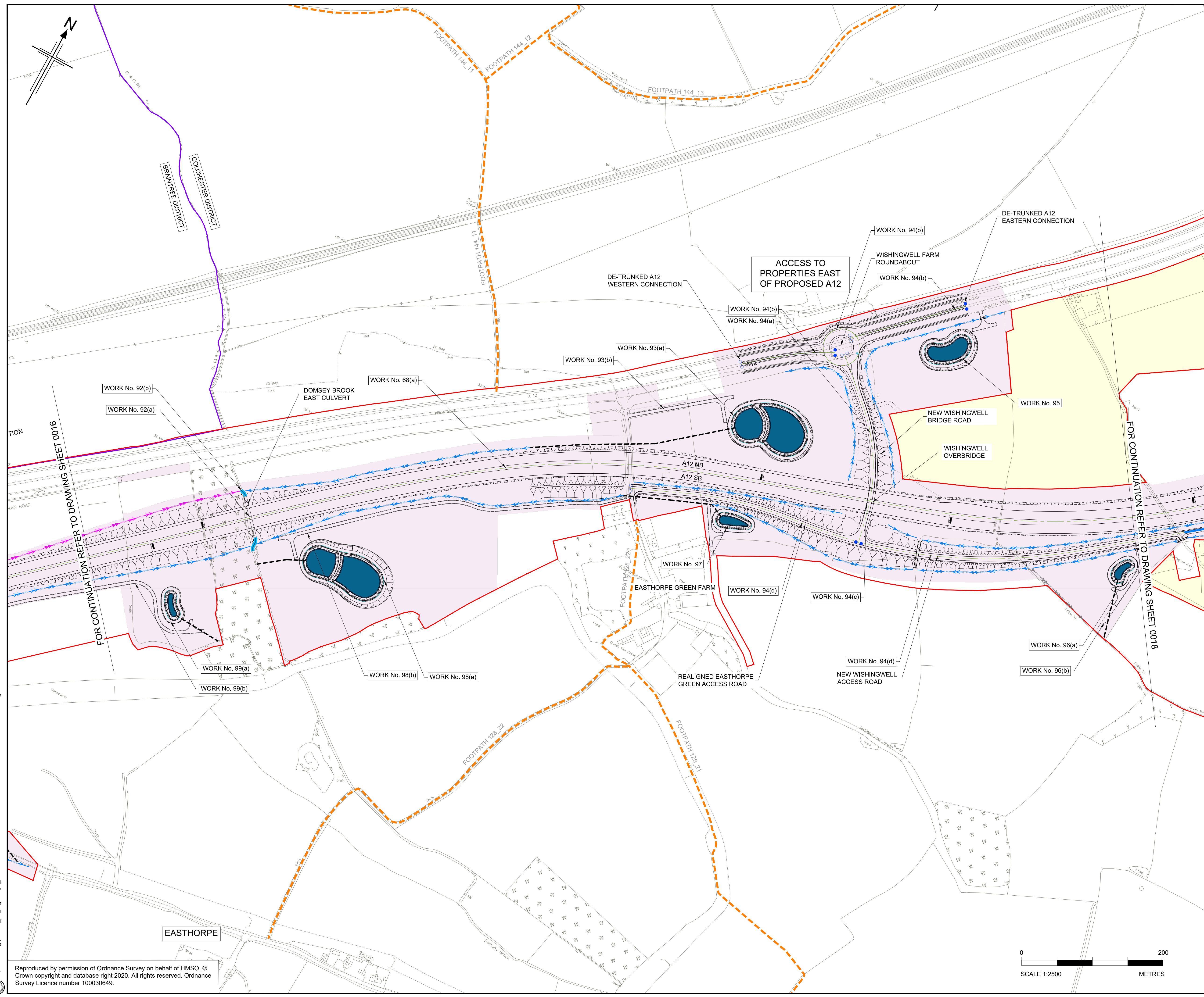
Drawing title
 WORKS PLANS
 PERMANENT WORKS
 SHEET 16 OF 21

Regulation	REGULATION 5(2)(j)		
Purpose of issue	DCO APPLICATION		
State Code	Preliminary		
Project Stage	PCF3	Drawing status	S4
Scale at A1 (841x594mm)	1:2500	Rev	P01
Jacobs No.	B36601D1		
Client no.	HE551497		

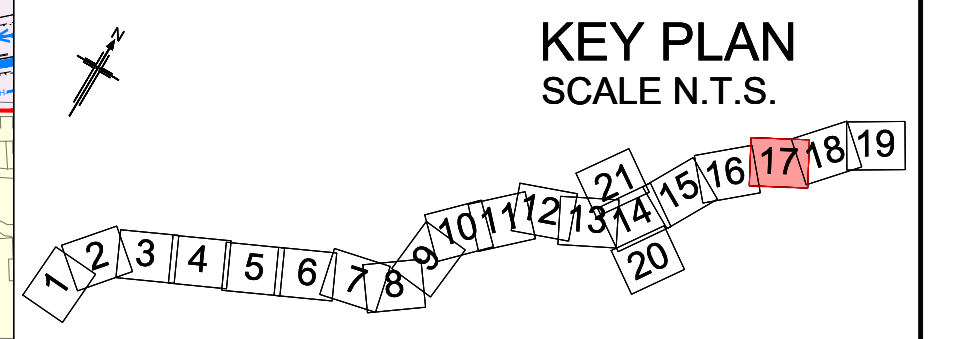
Drawing number: HE551497 - JAC - LDC - SCHW - DR - C -0916
 PIN: | Originator: | Volume: | Location: | Type: | Role: | Number:

C:\pwworking\jacobs_uk_highways_ssa\elnourad01555451HE551497-JAC-LDC-SCHW-DR-C-0916.dwg - 04/08/2022 19:16:07 - A1Frame - ElnourA

Reproduced by permission of Ordnance Survey on behalf of HMSO. © Crown copyright and database right 2020. All rights reserved. Ordnance Survey Licence number 100030649.



- NOTES
1. ALL DIMENSIONS ARE IN METRES UNLESS OTHERWISE STATED.
 2. THE PROPOSED WORKS WILL BE SUBJECT TO DETAILED DESIGN DEVELOPMENT. ANY CHANGES WILL BE LIMITED TO BEING WITHIN THE ORDER LIMITS OR THE RELEVANT LIMITS OF DEVIATION WHERE NOT COINCIDENT WITH THE ORDER LIMITS AND SUBJECT TO THE REQUIREMENTS OF SCHEDULE 2 TO THE DEVELOPMENT CONSENT ORDER (APPLICATION DOCUMENT REFERENCE TR10060/APP/3.1).
 3. THE BASE MAPPING IS BASED ON ORDNANCE SURVEY (O/S) DATA.
 4. WORKS ARE DESCRIBED IN SCHEDULE 1(AUTHORISED DEVELOPMENT) OF THE DEVELOPMENT CONSENT ORDER [TR10060/APP/3.1].
 5. THESE WORKS PLANS SHOULD BE READ IN CONJUNCTION WITH ALL OTHER APPLICATION DOCUMENTS.



P01	01/08/22	FINAL FOR DCO SUBMISSION	ES	WD	CA	DT
Rev	Rev. Date	Purpose of revision	Drawn	Checked	Rev'd	Appr'd

Development Consent Order Number: TR010060
 Development Consent Order Drawing Number: TR010060/APP/2.2.1



Project: A12 CHELMSFORD TO A120 WIDENING SCHEME

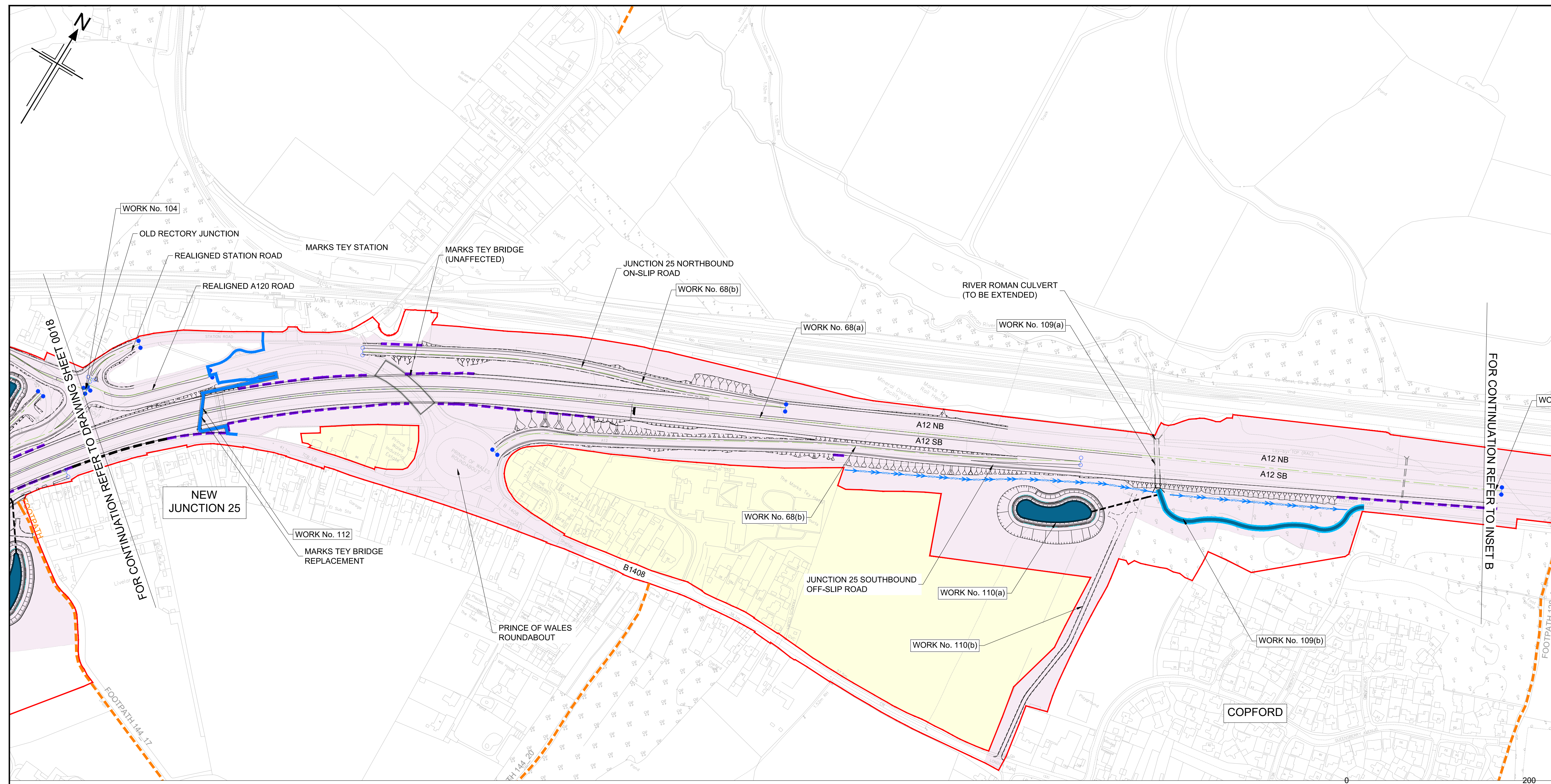
Drawing title: **WORKS PLANS
 PERMANENT WORKS
 SHEET 17 OF 21**

Regulation	REGULATION 5(2)(j)	
Purpose of issue	DCO APPLICATION	
State Code	Preliminary	
Project Stage	PCF3	Drawing status
Scale at A1 (841x594mm)	1:2500	S4
Jacobs No.	B36601D1	Rev
Client no.	HE551497	P01

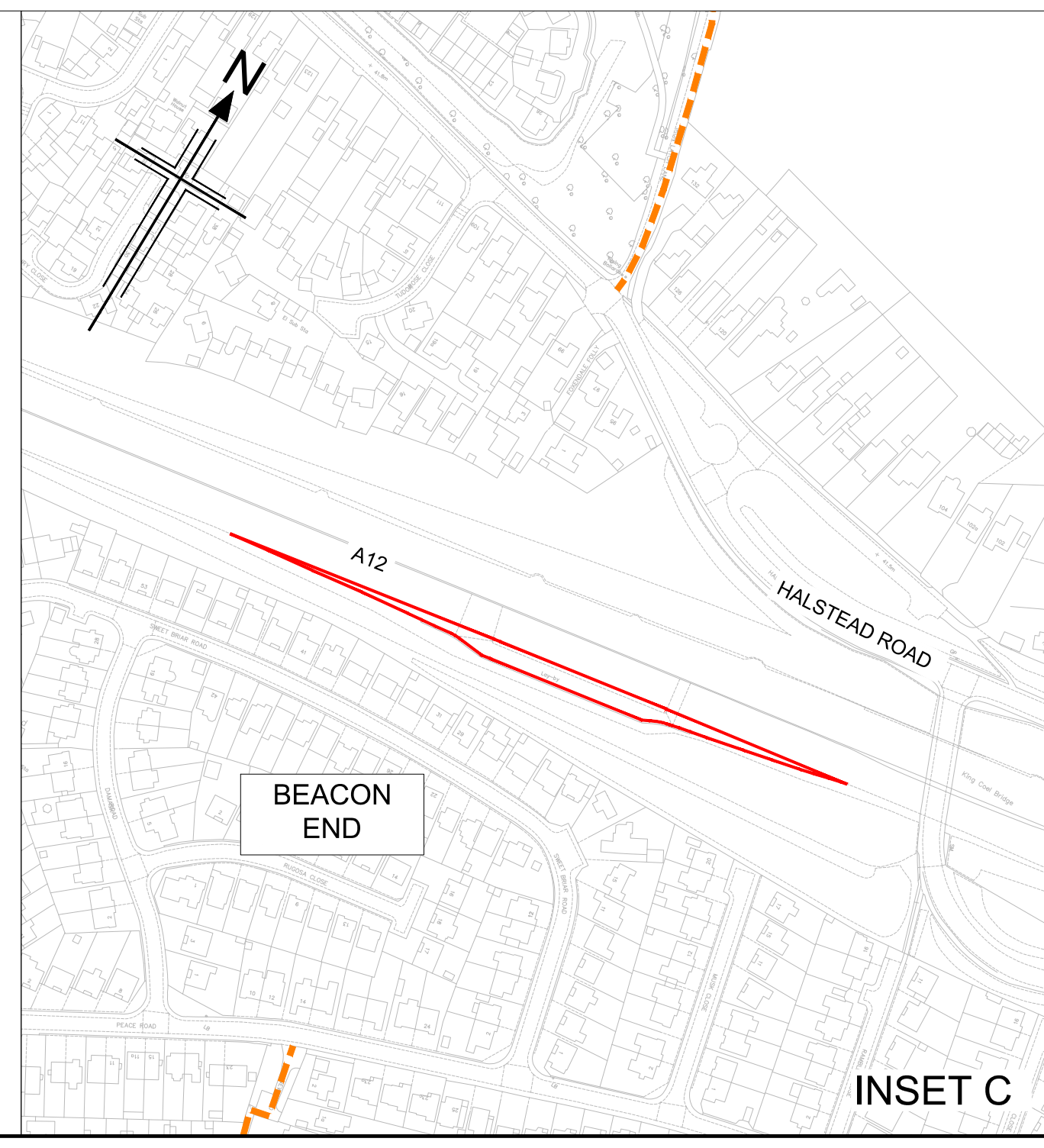
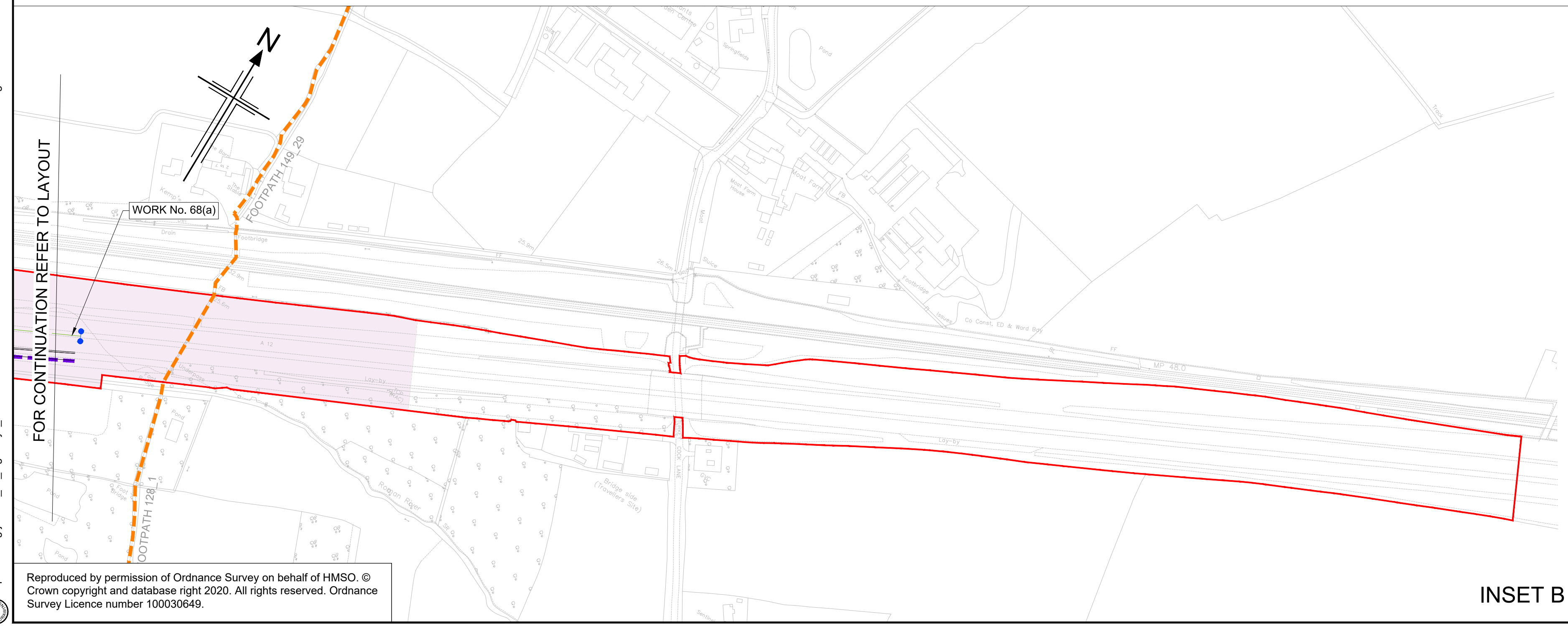
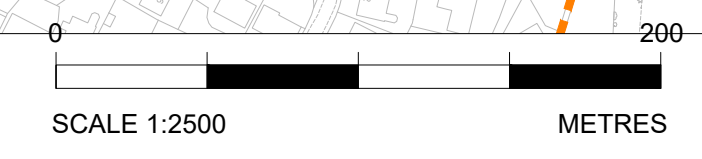
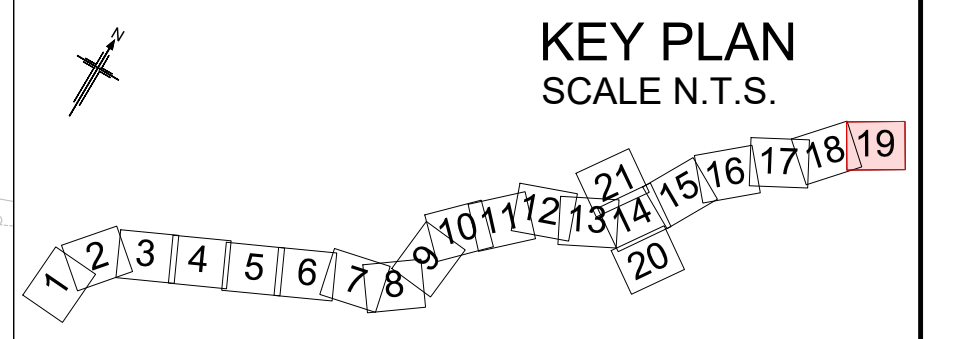
Drawing number: HE551497 - JAC - LDC - SCHW - DR - C -0917
 PIN: | Originator: | Volume: | Location: | Type: | Role: | Number:

C:\pwworking\jacobs_uk_highways_ssa\enoura\01555451\HE551497-JAC-LDC-SCHW-DR-C-0917.dwg - 04/08/2022 19:17:55 - A1Frame - Enoura

Reproduced by permission of Ordnance Survey on behalf of HMSO. © Crown copyright and database right 2020. All rights reserved. Ordnance Survey Licence number 100030649.

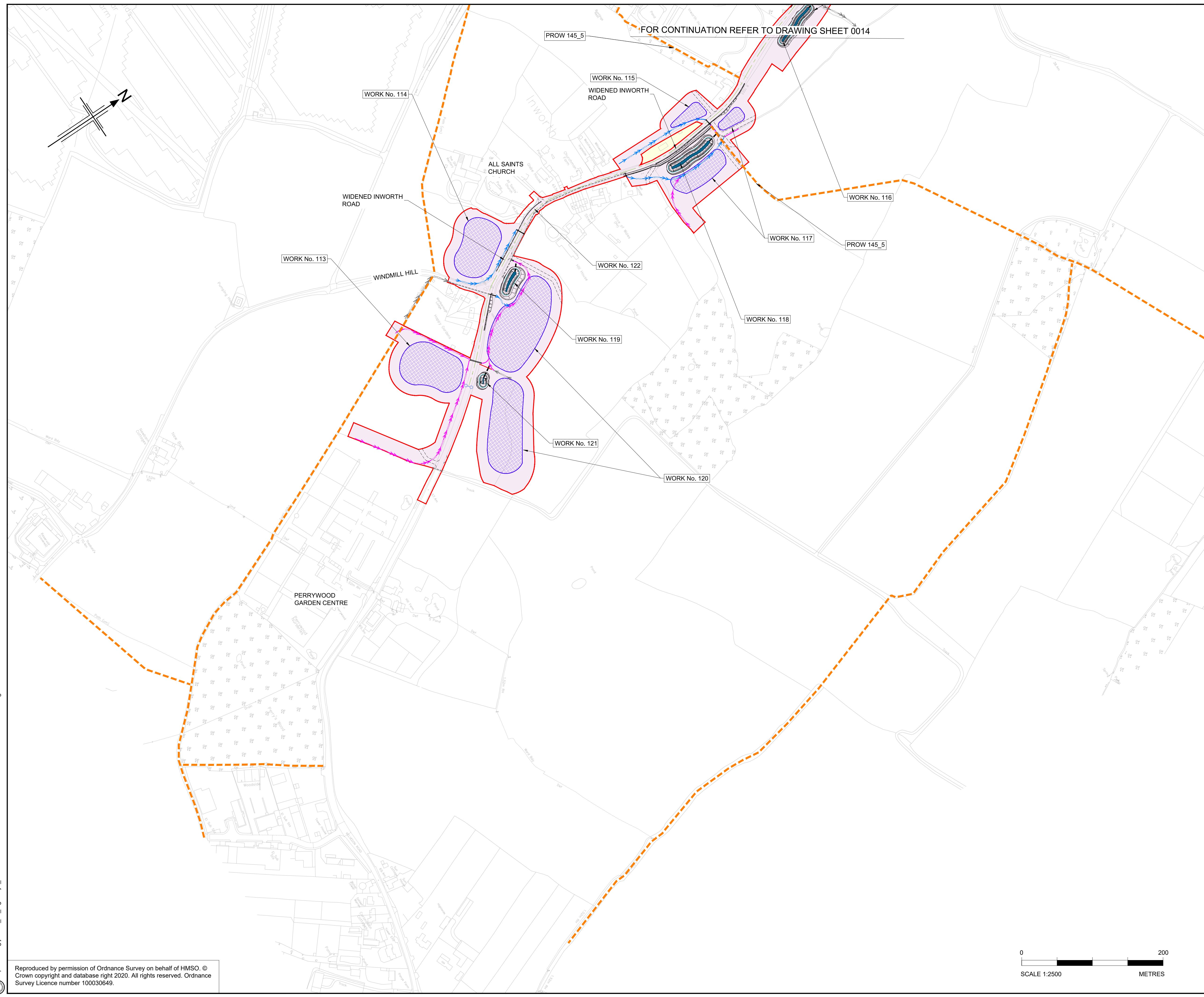


- NOTES
1. ALL DIMENSIONS ARE IN METRES UNLESS OTHERWISE STATED.
 2. THE PROPOSED WORKS WILL BE SUBJECT TO DETAILED DESIGN DEVELOPMENT. ANY CHANGES WILL BE LIMITED TO BEING WITHIN THE ORDER LIMITS OR THE RELEVANT LIMITS OF DEVIATION WHERE NOT COINCIDENT WITH THE ORDER LIMITS AND SUBJECT TO THE REQUIREMENTS OF SCHEDULE 2 TO THE DEVELOPMENT CONSENT ORDER (APPLICATION DOCUMENT REFERENCE TR10060/APP/3.1).
 3. THE BASE MAPPING IS BASED ON ORDNANCE SURVEY (O/S) DATA.
 4. WORKS ARE DESCRIBED IN SCHEDULE 1 (AUTHORISED DEVELOPMENT) OF THE DEVELOPMENT CONSENT ORDER [TR10060/APP/3.1].
 5. THESE WORKS PLANS SHOULD BE READ IN CONJUNCTION WITH ALL OTHER APPLICATION DOCUMENTS.



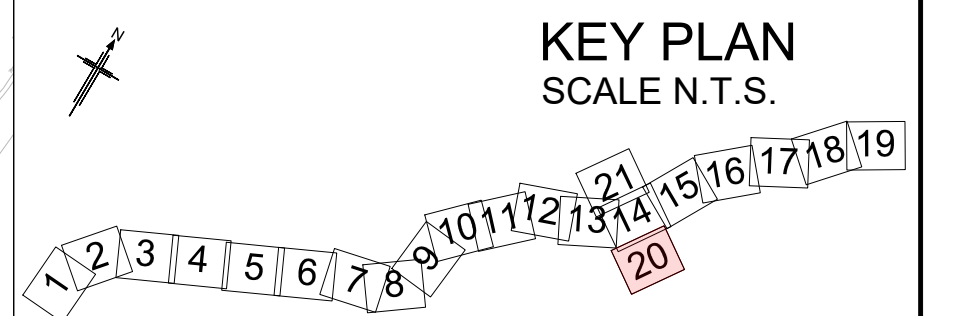
P01	01/08/22	FINAL FOR DCO SUBMISSION	ES	WD	CA	DT
Rev	Rev. Date	Purpose of revision	Drawn	Checked	Rev'd	Apprv'd
Development Consent Order Number:			Development Consent Order Drawing Number:			
TR010060			TR010060/APP/2.2.1			
Client 						
Project A12 CHELMSFORD TO A120 WIDENING SCHEME						
Drawing title WORKS PLANS PERMANENT WORKS SHEET 19 OF 21						
Regulation		REGULATION 5(2)(j)				
Purpose of issue		DCO APPLICATION				
State Code		Preliminary				
Project Stage		PCF3			Drawing status	
Scale at A1 (841x594mm)		1:2500			S4	
Jacobs No.		B36601D1			Rev	
Client no.		HE551497			P01	
Drawing number PIN Originator Volume						
HE551497 - JAC - LDC -						
Location Type Role Number						
SCHW -DR- C -0919						

Reproduced by permission of Ordnance Survey on behalf of HMSO © Crown copyright and database right 2020. All rights reserved. Ordnance Survey Licence number 100030649.



FOR CONTINUATION REFER TO DRAWING SHEET 0014

- NOTES**
1. ALL DIMENSIONS ARE IN METRES UNLESS OTHERWISE STATED.
 2. THE PROPOSED WORKS WILL BE SUBJECT TO DETAILED DESIGN DEVELOPMENT. ANY CHANGES WILL BE LIMITED TO BEING WITHIN THE ORDER LIMITS OR THE RELEVANT LIMITS OF DEVIATION WHERE NOT COINCIDENT WITH THE ORDER LIMITS AND SUBJECT TO THE REQUIREMENTS OF SCHEDULE 2 TO THE DEVELOPMENT CONSENT ORDER (APPLICATION DOCUMENT REFERENCE TR10060/APP/3.1).
 3. THE BASE MAPPING IS BASED ON ORDNANCE SURVEY (O/S) DATA.
 4. WORKS ARE DESCRIBED IN SCHEDULE 1 (AUTHORISED DEVELOPMENT) OF THE DEVELOPMENT CONSENT ORDER [TR10060/APP/3.1].
 5. THESE WORKS PLANS SHOULD BE READ IN CONJUNCTION WITH ALL OTHER APPLICATION DOCUMENTS.



Rev	Rev. Date	Purpose of revision	Drawn	Checked	Rev'd	Apprv'd

Development Consent Order Number:	Development Consent Order Drawing Number:
TR010060	TR010060/APP/2.2.1

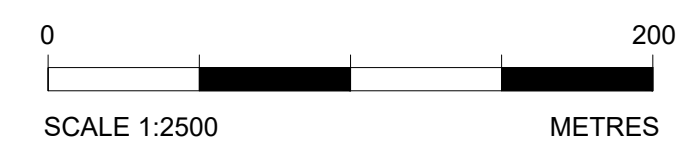


Project
A12 CHELMSFORD TO A120 WIDENING SCHEME

Drawing title
**WORKS PLANS
PERMANENT WORKS
SHEET 20 OF 21**

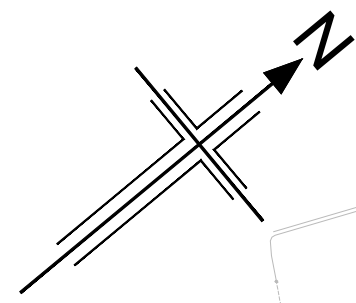
Regulation	REGULATION 5(2)(j)	
Purpose of issue	DCO APPLICATION	
State Code	Preliminary	
Project Stage	PCF3	Drawing status
Scale at A1 (841x594mm)	1:2500	S4
Jacobs No.	B36601D1	Rev
Client no.	HE551497	P01

Drawing number	PIN	Originator	Volume
HE551497	JAC	LDC	-
Location	Type	Role	Number
SCHW	-DR-	C	-0920



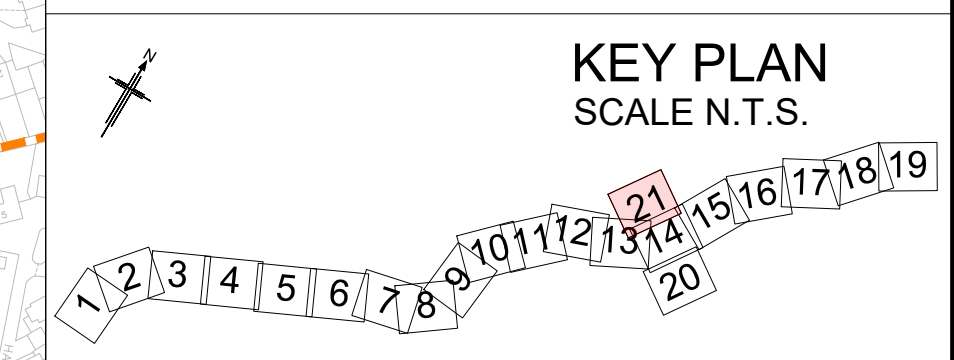
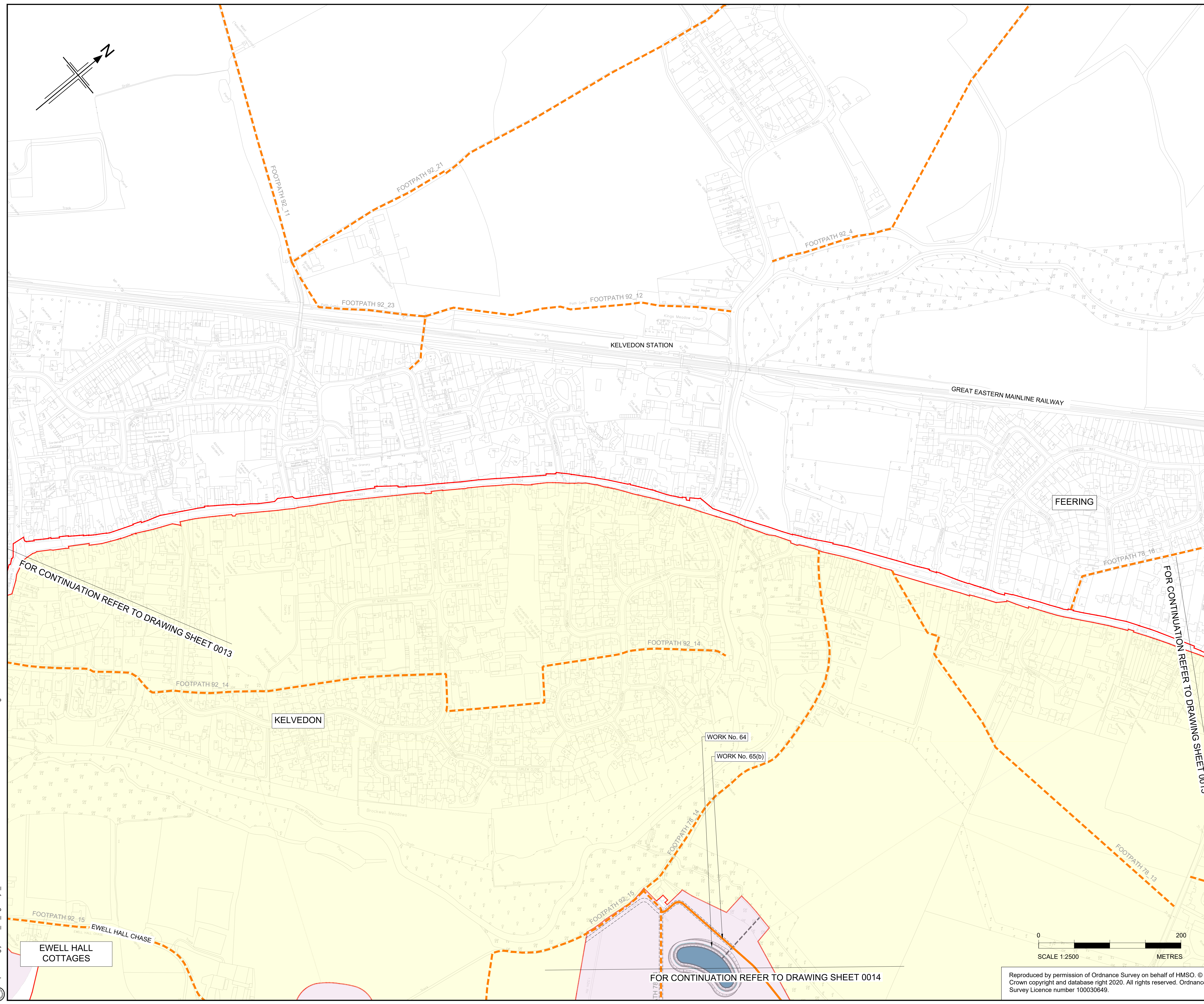
c:\pwworking\jacobs_uk_highways_ssa\elnourad01555451\HE551497-JAC-LDC-SCHW-DR-C-0920.dwg - 04/08/2022 19:22:56 - A1Frame - ElnourA

Reproduced by permission of Ordnance Survey on behalf of HMSO. © Crown copyright and database right 2020. All rights reserved. Ordnance Survey Licence number 100030649.



NOTES

1. ALL DIMENSIONS ARE IN METRES UNLESS OTHERWISE STATED.
2. THE PROPOSED WORKS WILL BE SUBJECT TO DETAILED DESIGN DEVELOPMENT. ANY CHANGES WILL BE LIMITED TO BEING WITHIN THE ORDER LIMITS OR THE RELEVANT LIMITS OF DEVIATION WHERE NOT COINCIDENT WITH THE ORDER LIMITS AND SUBJECT TO THE REQUIREMENTS OF SCHEDULE 2 TO THE DEVELOPMENT CONSENT ORDER (APPLICATION DOCUMENT REFERENCE TR10060/APP/3.1).
3. THE BASE MAPPING IS BASED ON ORDNANCE SURVEY (O/S) DATA.
4. WORKS ARE DESCRIBED IN SCHEDULE 1(AUTHORISED DEVELOPMENT) OF THE DEVELOPMENT CONSENT ORDER [TR10060/APP/3.1].
5. THESE WORKS PLANS SHOULD BE READ IN CONJUNCTION WITH ALL OTHER APPLICATION DOCUMENTS.



Rev	Rev. Date	Purpose of revision	Drawn	Checked	Rev'd	Appr'd

Development Consent Order Number:	Development Consent Order Drawing Number:
TR010060	TR010060/APP/2.2.1



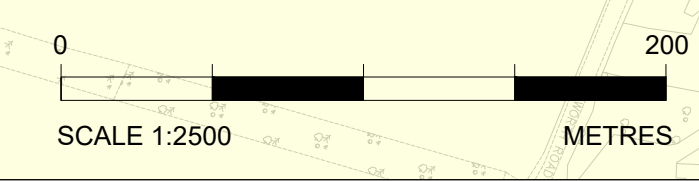
Project
A12 CHELMSFORD TO A120 WIDENING SCHEME

Drawing title
**WORKS PLANS
PERMANENT WORKS
SHEET 21 OF 21**

Regulation	REGULATION 5(2)(i)	
Purpose of issue	DCO APPLICATION	
State Code	Preliminary	
Project Stage	PCF3	Drawing status
Scale at A1 (841x594mm)	1:2500	S4
Jacobs No.	B36601D1	Rev
Client no.	HE551497	P01

Drawing number	PIN	Originator	Volume
HE551497	JAC	LDC	-
Location	SCHW	Type	Role
		-DR-	Number
			C-0921

c:\pwworking\jacobs_uk_highways_ssa\elnoura\01555451\HE551497-JAC-LDC-SCHW-DR-C-0921.dwg - 04/08/2022 19:24:07 - A1Frame - Elnoura



Reproduced by permission of Ordnance Survey on behalf of HMSO. © Crown copyright and database right 2020. All rights reserved. Ordnance Survey Licence number 100030649.

FOR CONTINUATION REFER TO DRAWING SHEET 0013

FOR CONTINUATION REFER TO DRAWING SHEET 0015

FOR CONTINUATION REFER TO DRAWING SHEET 0014